

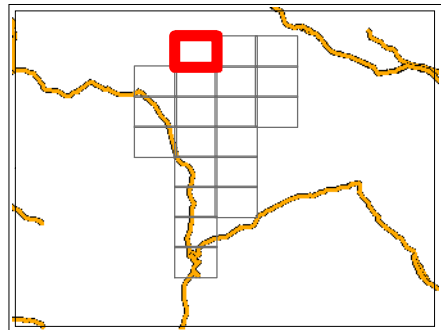
Sawmill Creek Norse Peak North Zone

WA-SPS-177
IAP
September 12, 2017



Page F5

- Helispot
- Division Break
- R - R - Road as Completed Line
- Planned Fire Line
- Primary
- Structure
- FS Road
- County Boundary
- Railroad
- River/Stream
- Transmission Lines
- Administrative Forest



NAD 83 UTM Zone 10N

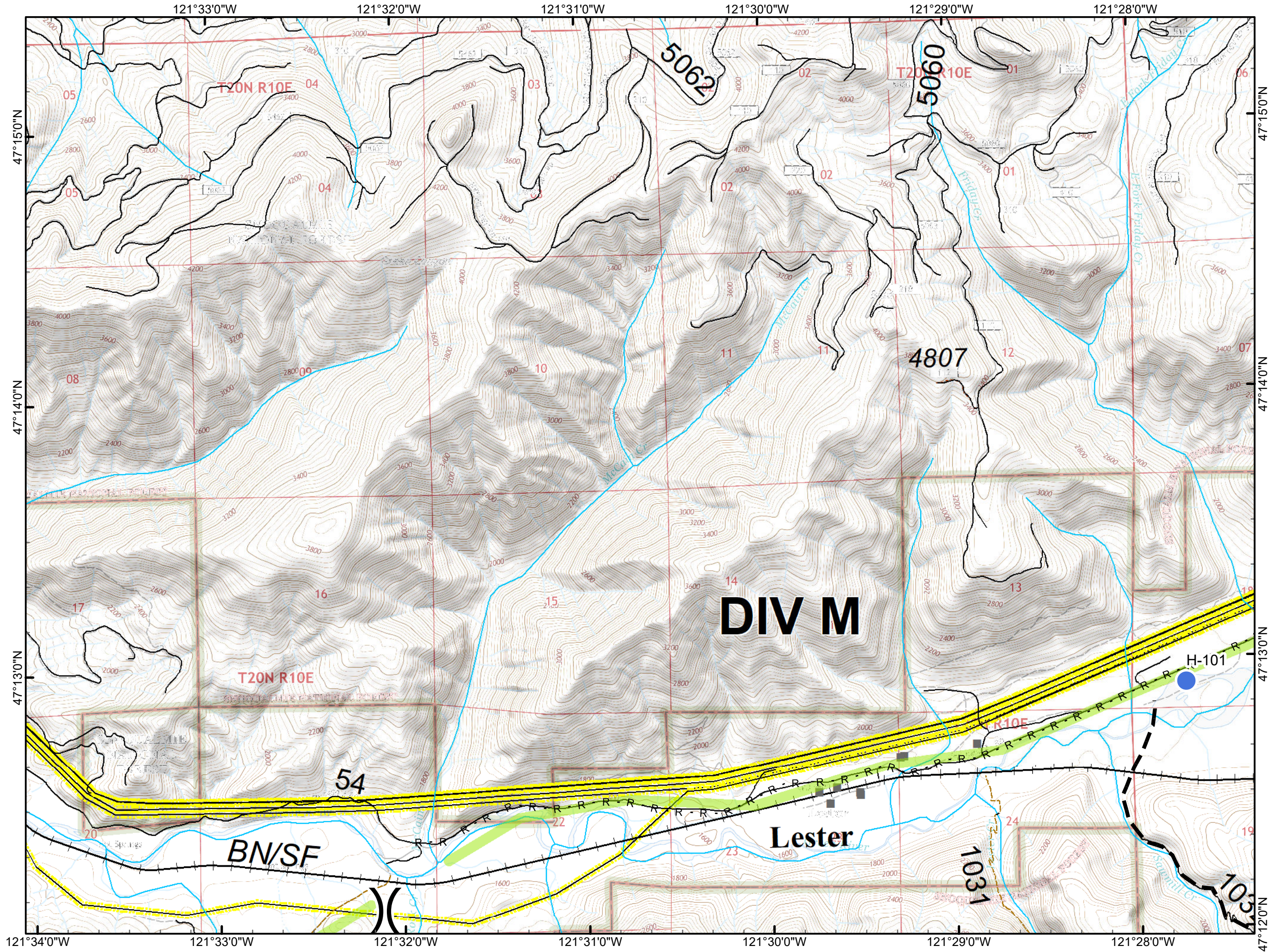
1:24,000

0 0.25 0.5

Miles

Map Created by Greg Brown (GIS/IT)

9/12/2017 10:15:00 AM



Sawmill Creek Norse Peak North Zone

WA-SPS-177

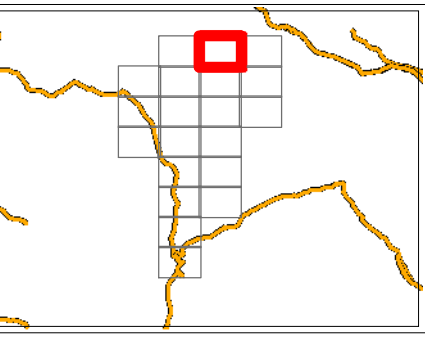
IAP

September 12, 2017



Page F6

- Helispot
- Division Break
- Zone Break
- R - R - Road as Completed Line
- Planned Fire Line
- Management Action Point
- Primary
- Structure
- Zone Break
- PCT/Cascade Crest
- FS Road
- County Boundary
- Railroad
- River/Stream
- Transmission Lines
- Administrative Forest



NAD 83 UTM Zone 10N

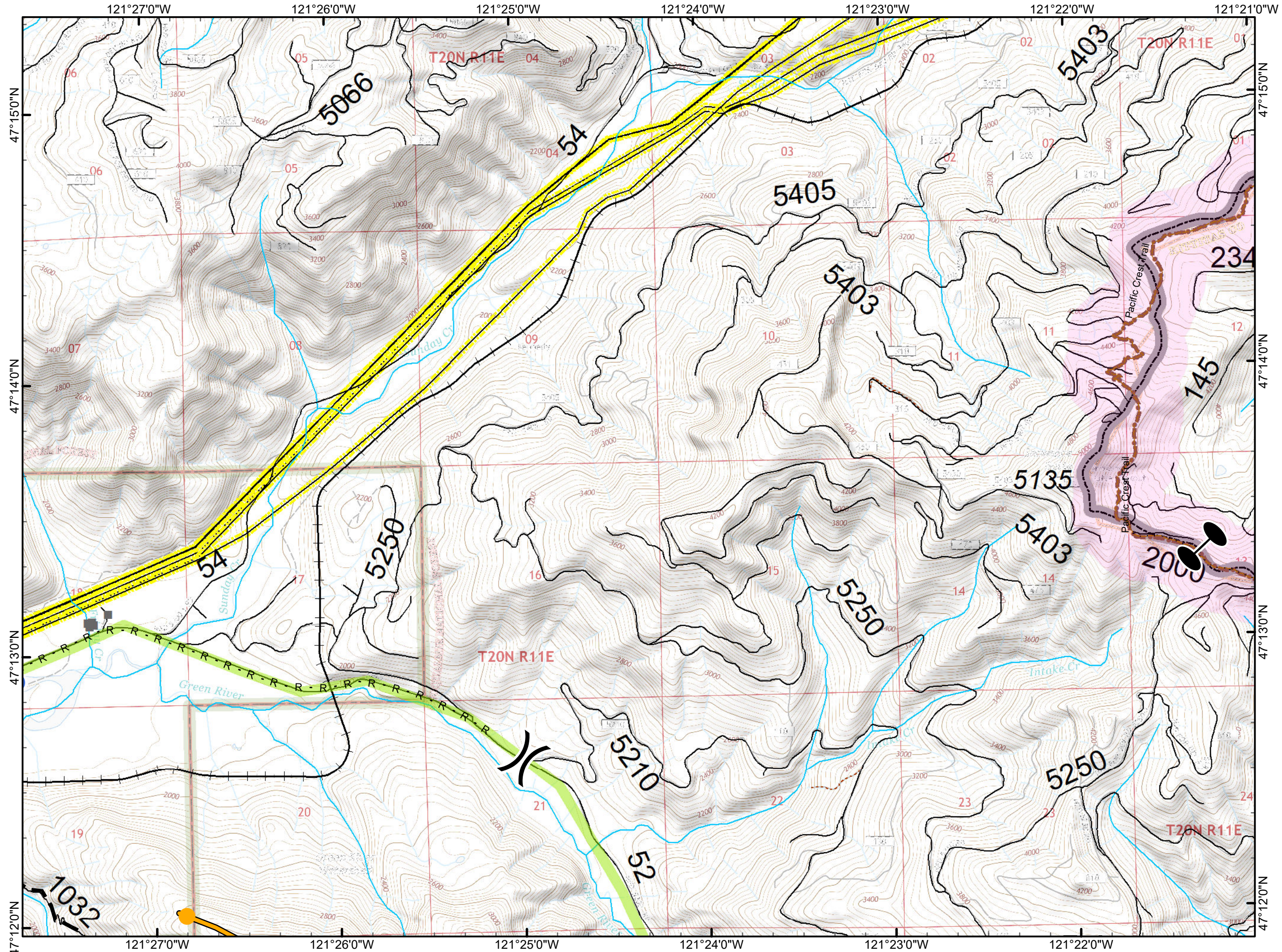
1:24,000

0 0.25 0.5

Miles

Map Created by Greg Brown (GIS)

9/12/2017 10:15:00 AM



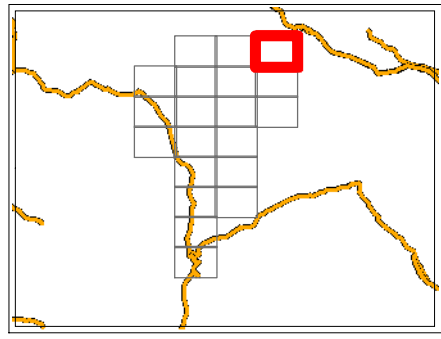
Sawmill Creek Norse Peak North Zone

WA-SPS-177
IAP
September 12, 2017



Page F7

- Zone Break
- Zone Break
- PCT/Cascade Crest
- FS Road
- County Boundary
- Railroad
- River/Stream
- Transmission Lines
- Administrative Forest



NAD 83 UTM Zone 10N

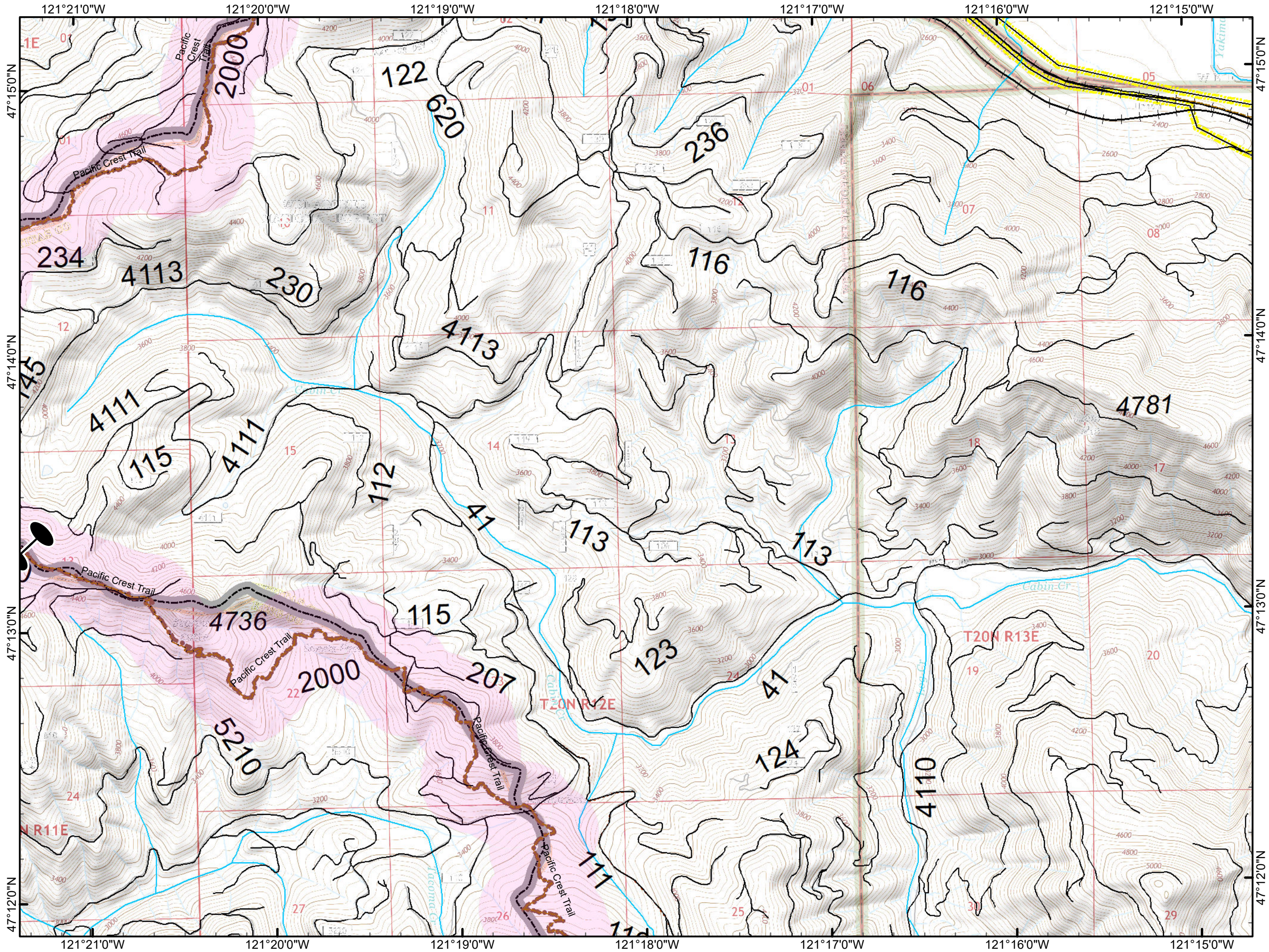
1:24,000

0 0.25 0.5

Miles

Map Created by Greg Brown (GIB)

9/12/2017 10:15:00 AM



Sawmill Creek Norse Peak North Zone

WA-SPS-177

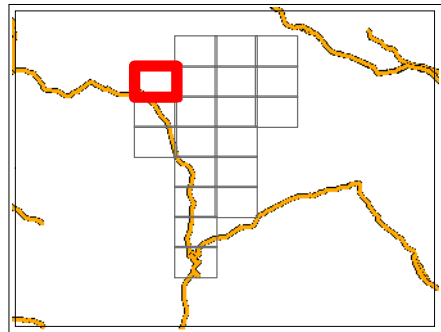
IAP

September 12, 2017



Page G4

- Management Action Point
- Structure
- FS Road
- Highway
- County Boundary
- River/Stream
- Transmission Lines
- Administrative Forest

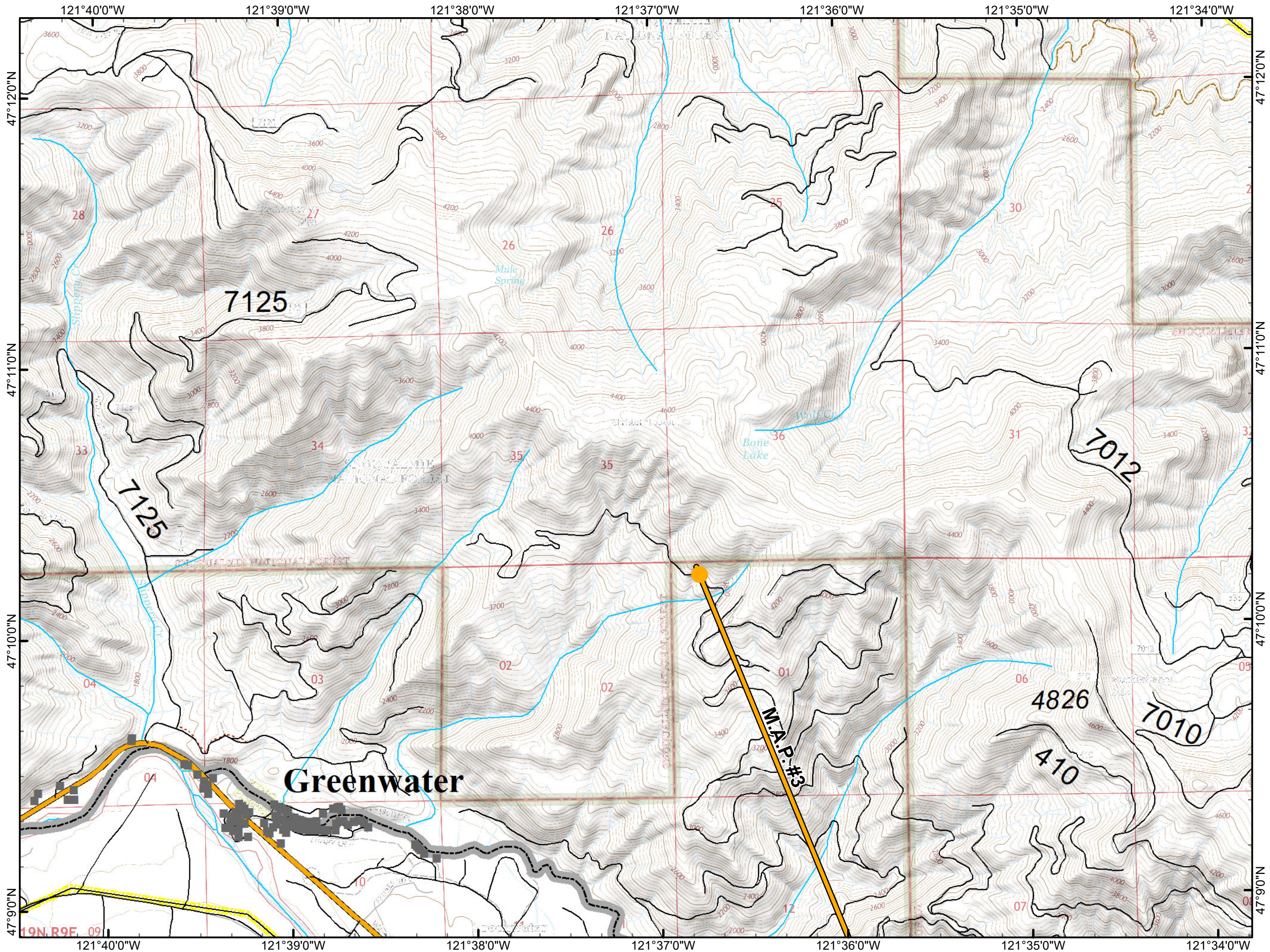


NAD 83 UTM Zone 10N

1:24,000

0 0.25 0.5

Miles



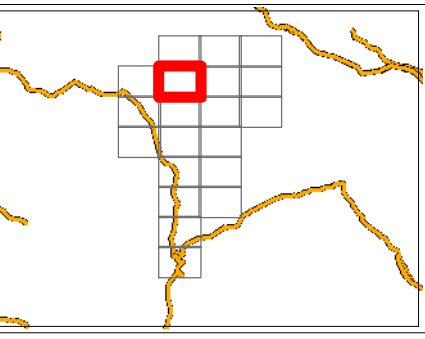
Sawmill Creek Norse Peak North Zone

WA-SPS-177
IAP
September 12, 2017

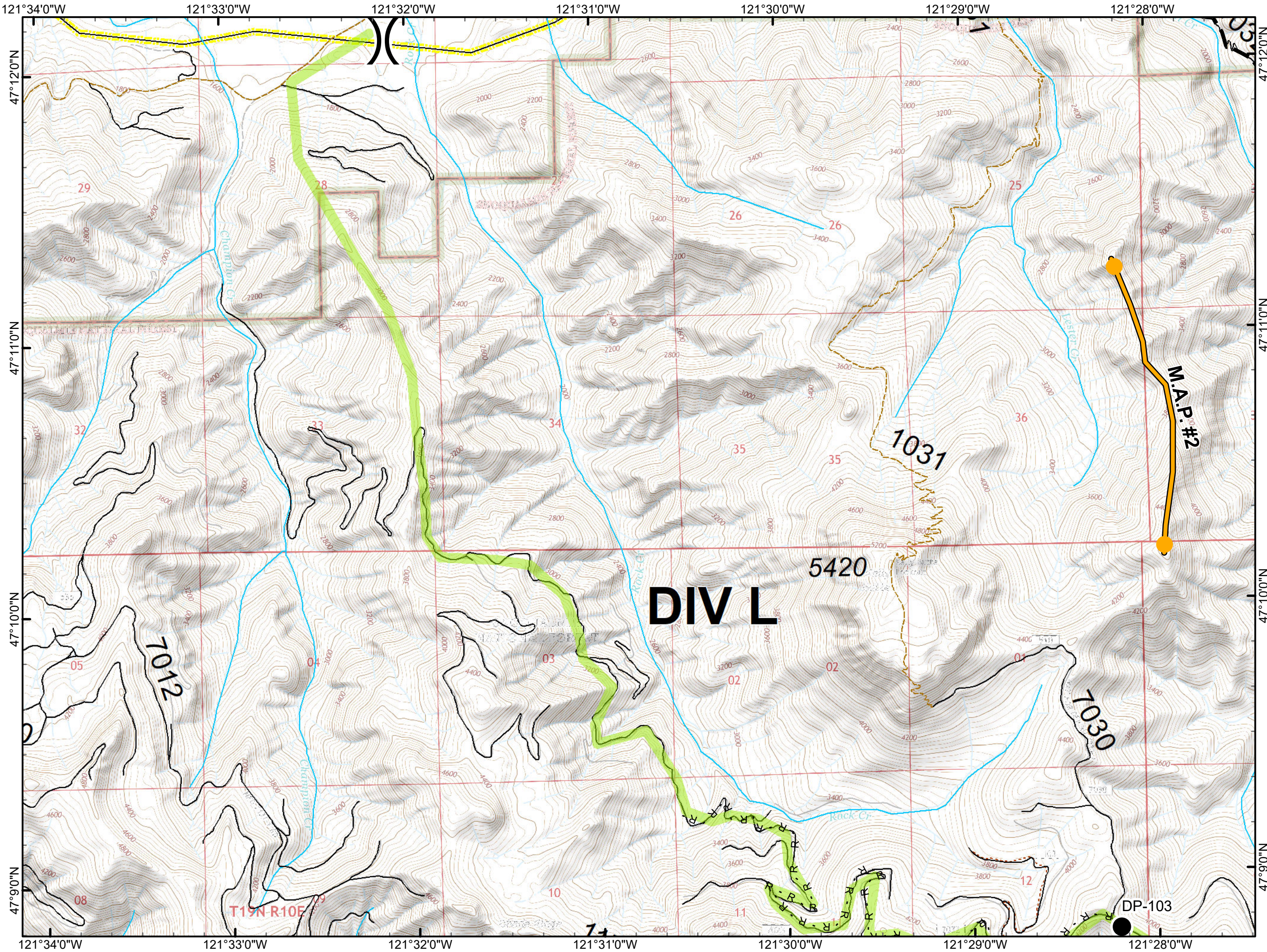


Page G5

- Drop Point
- () Division Break
- R - R - Road as Completed Line
- Planned Fire Line
- Management Action Point
- Primary
- FS Road
- County Boundary
- River/Stream
- Transmission Lines
- Administrative Forest



NAD 83 UTM Zone 10N
1:24,000
0 0.25 0.5
Miles



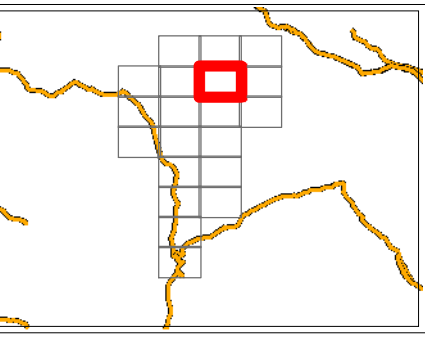
Sawmill Creek Norse Peak North Zone

WA-SPS-177
IAP
September 12, 2017

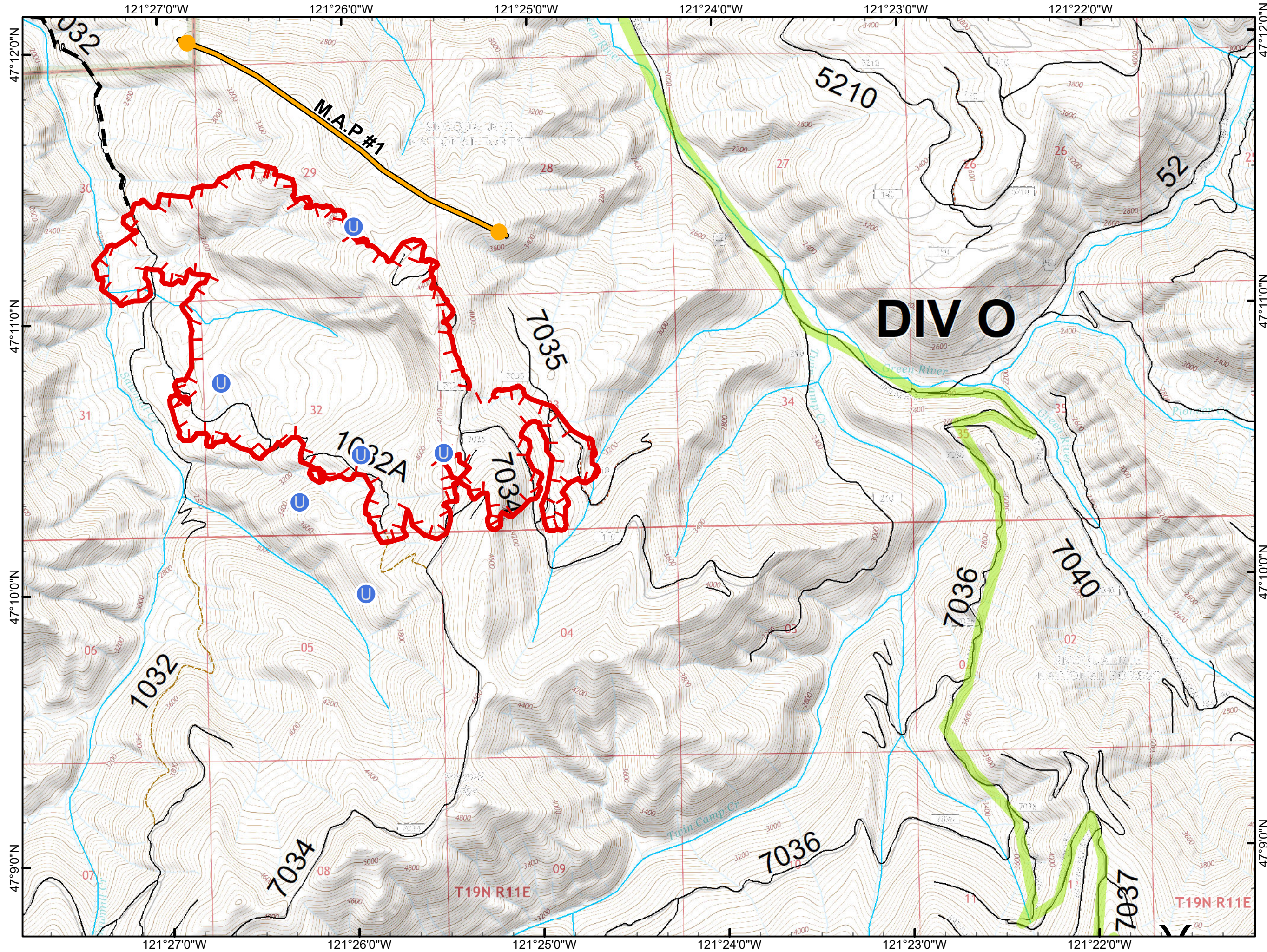


Page G6

- Unimproved Landing Area
- Division Break
- Uncontrolled Fire Edge
- Planned Fire Line
- Management Action Point
- Primary
- FS Road
- County Boundary
- River/Stream
- Administrative Forest



NAD 83 UTM Zone 10N
1:24,000
0 0.25 0.5
Miles



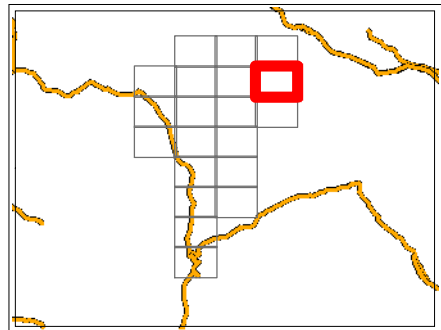
Sawmill Creek Norse Peak North Zone

WA-SPS-177
IAP
September 12, 2017



Page G7

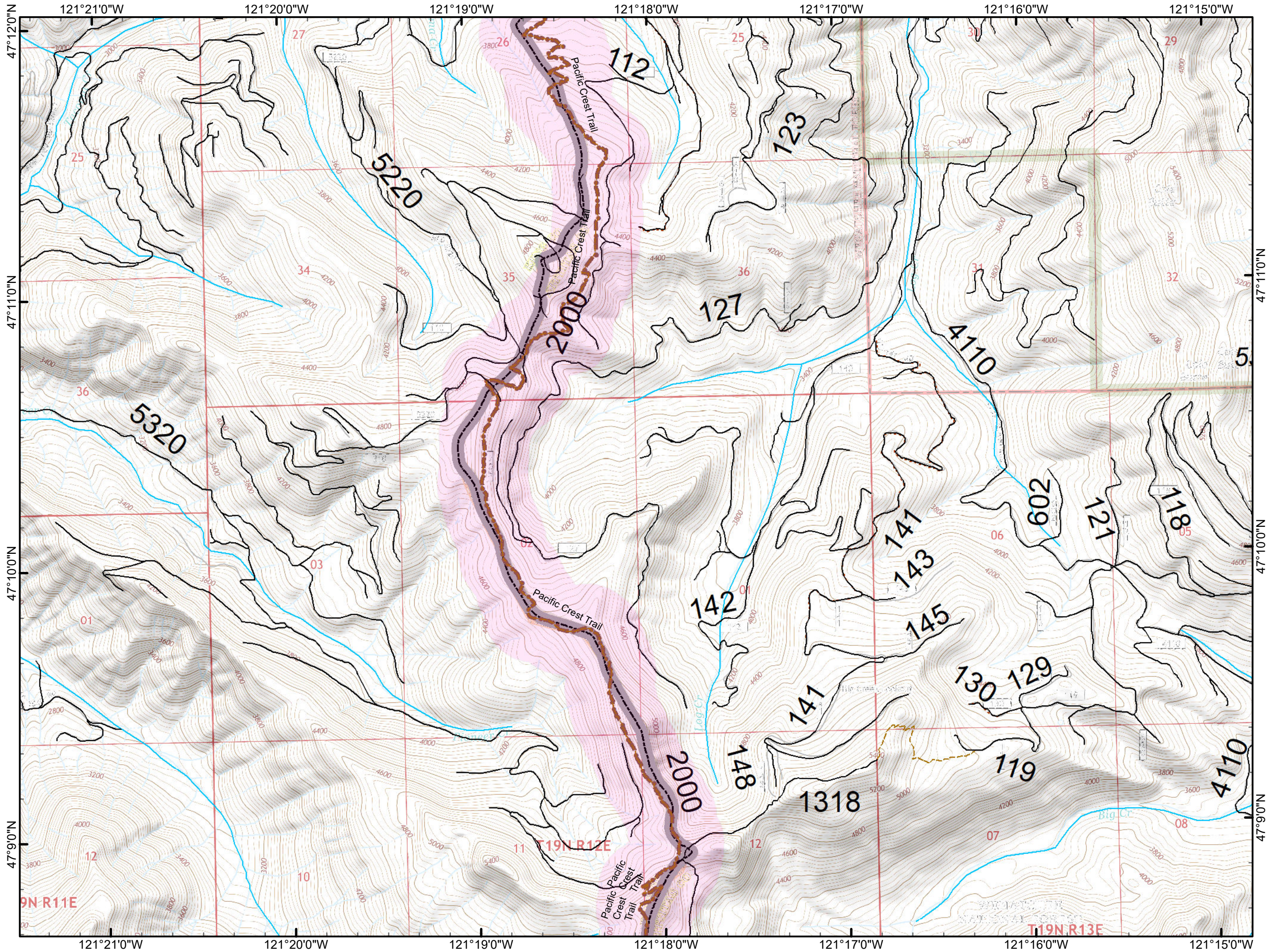
- Division Break
- Zone Break
- PCT/Cascade Crest
- FS Road
- County Boundary
- River/Stream
- Administrative Forest



NAD 83 UTM Zone 10N
1:24,000

0 0.25 0.5

Miles



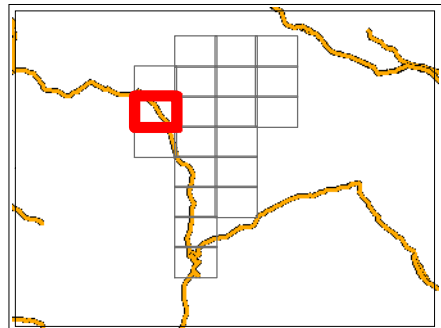
Sawmill Creek Norse Peak North Zone

WA-SPS-177
IAP
September 12, 2017



Page H4

- Division Break
- Road as Completed Line
- Management Action Point
- Primary
- Structure
- FS Road
- Highway
- County Boundary
- River/Stream
- Transmission Lines
- Administrative Forest

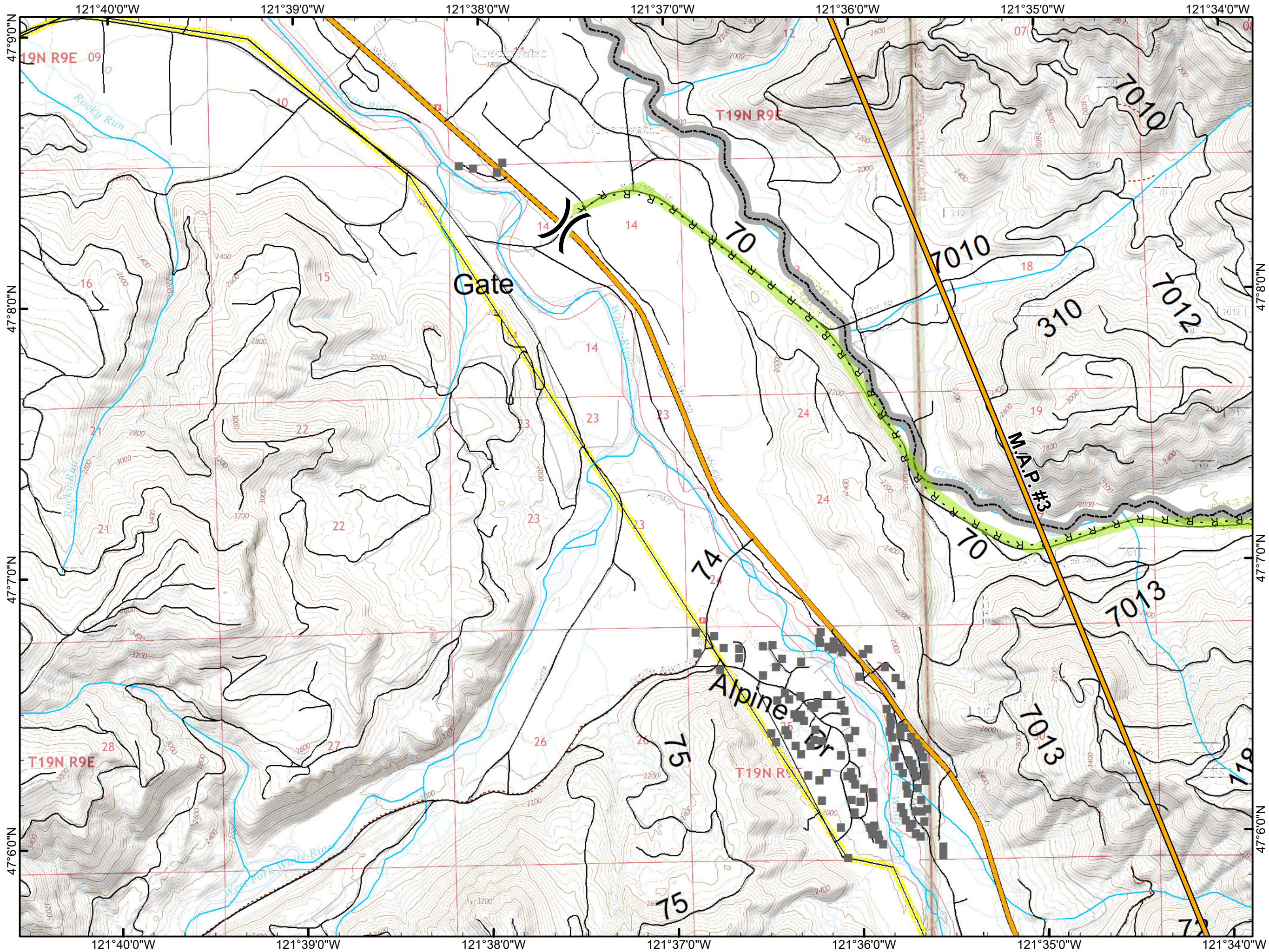


NAD 83 UTM Zone 10N

1:24,000

0 0.25 0.5

Miles



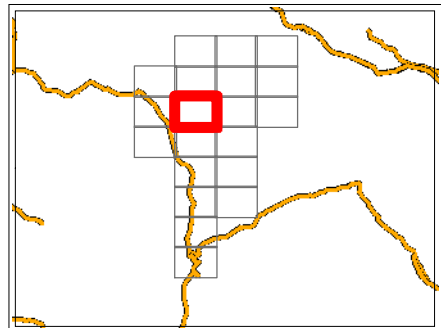
Sawmill Creek Norse Peak North Zone

WA-SPS-177
IAP
September 12, 2017



Page H5

- Drop Point
- U Unimproved Landing Area
- () Division Break
- R - R - Road as Completed Line
- Management Action Point
- Alternative
- Primary
- FS Road
- County Boundary
- River/Stream
- Administrative Forest



NAD 83 UTM Zone 10N

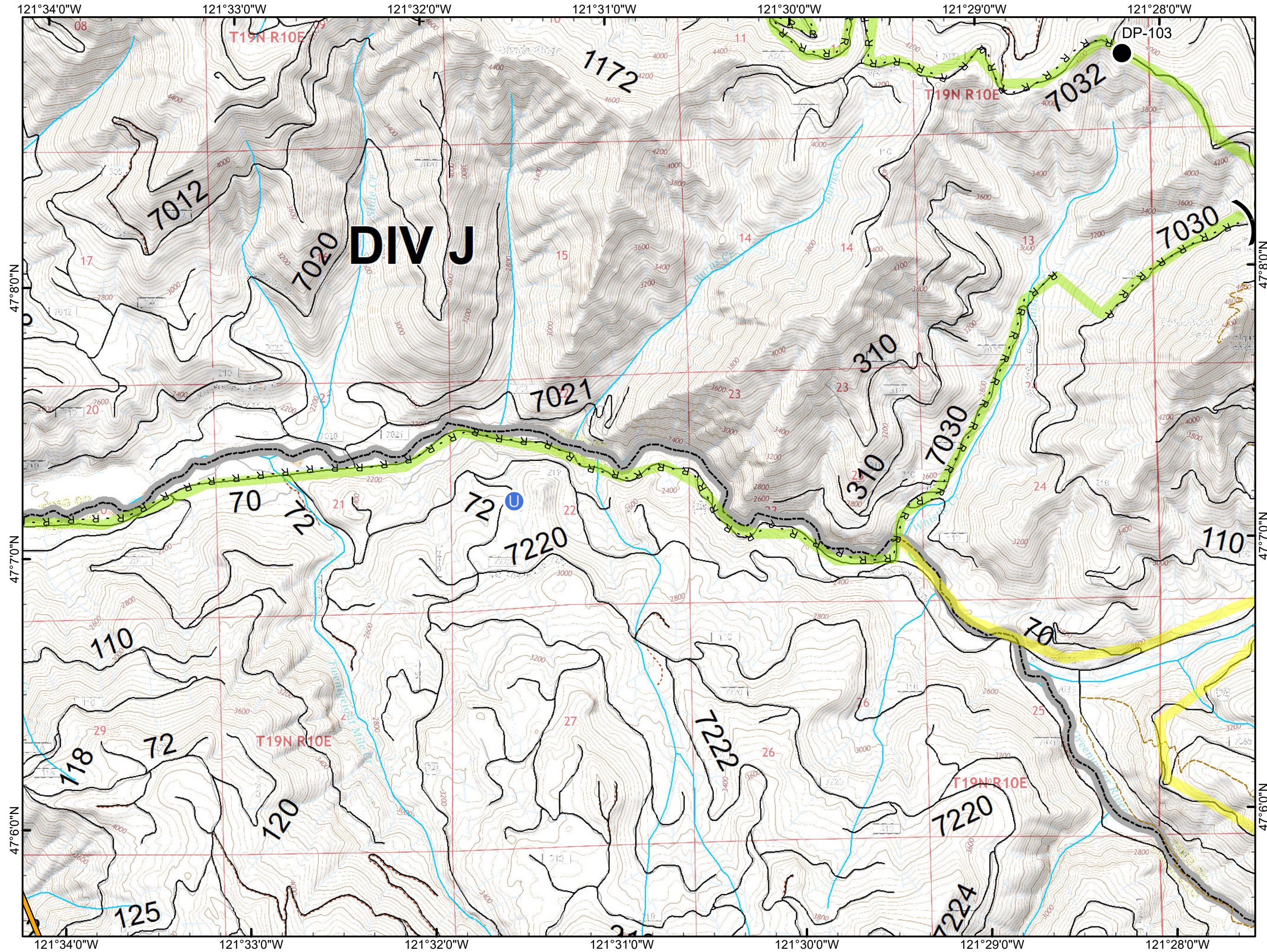
1:24,000

0 0.25 0.5

Miles

Map Created by Greg Brown (GIS/IT)

9/12/2017 10:15:29 AM



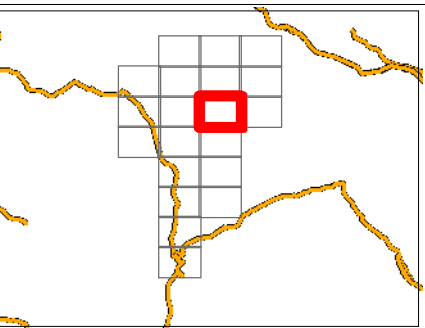
Sawmill Creek Norse Peak North Zone

WA-SPS-177
IAP
September 12, 2017



Page H6

- Drop Point
- ⌋ Division Break
- Completed Line
- R - R - Road as Completed Line
- Alternative
- Primary
- Zone Break
- PCT/Cascade Crest
- FS Road
- County Boundary
- River/Stream
- Administrative Forest



NAD 83 UTM Zone 10N

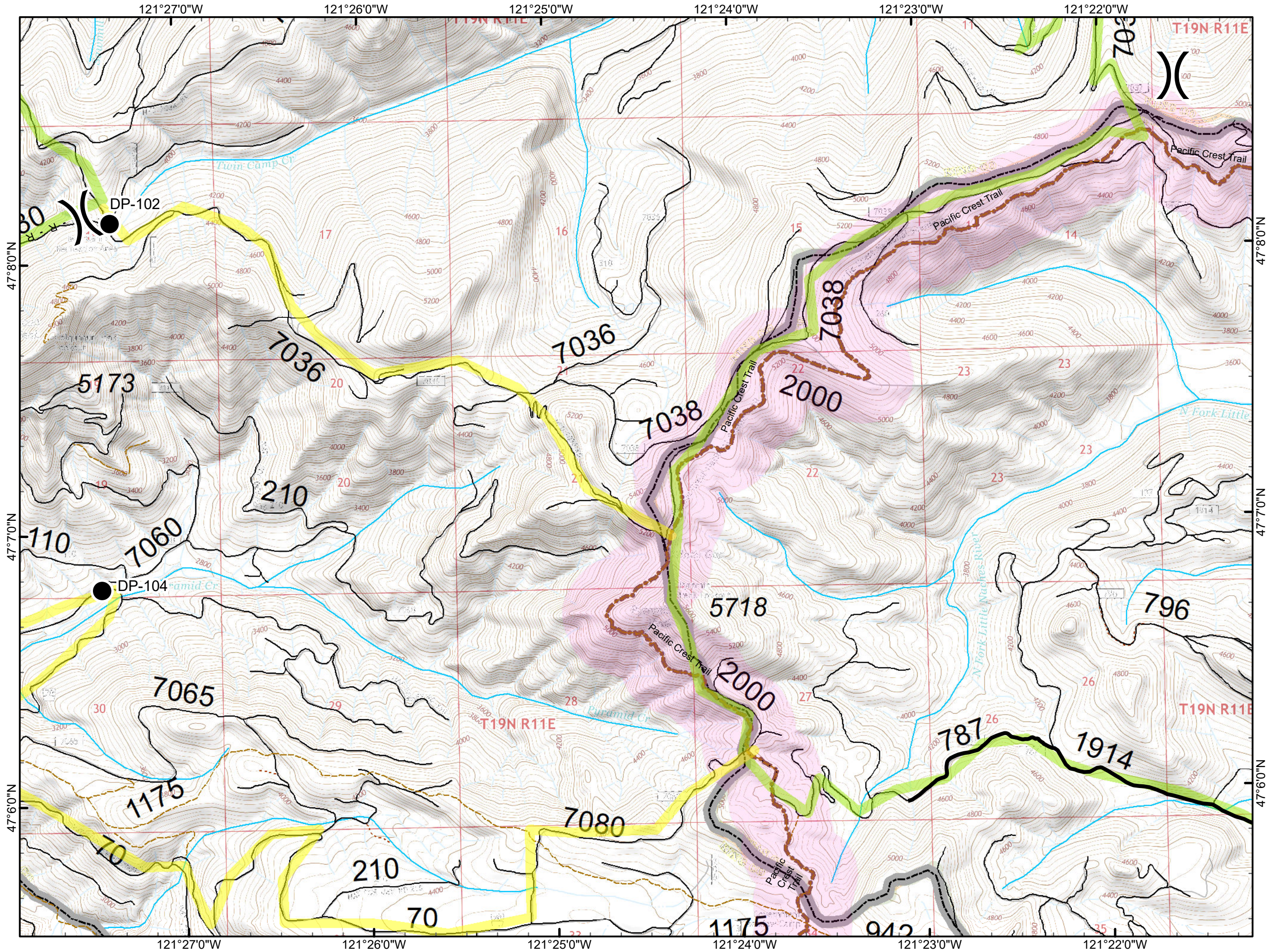
1:24,000

0 0.25 0.5

Miles

Map Created by Greg Bragg (GIS)

9/12/2017



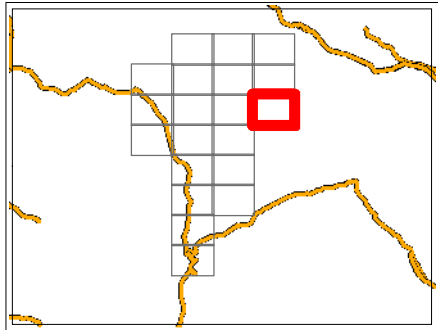
Sawmill Creek Norse Peak North Zone

WA-SPS-177
IAP
September 12, 2017



Page H7

- Division Break
- Completed Line
- Primary
- Zone Break
- PCT/Cascade Crest
- FS Road
- County Boundary
- River/Stream
- Administrative Forest



NAD 83 UTM Zone 10N

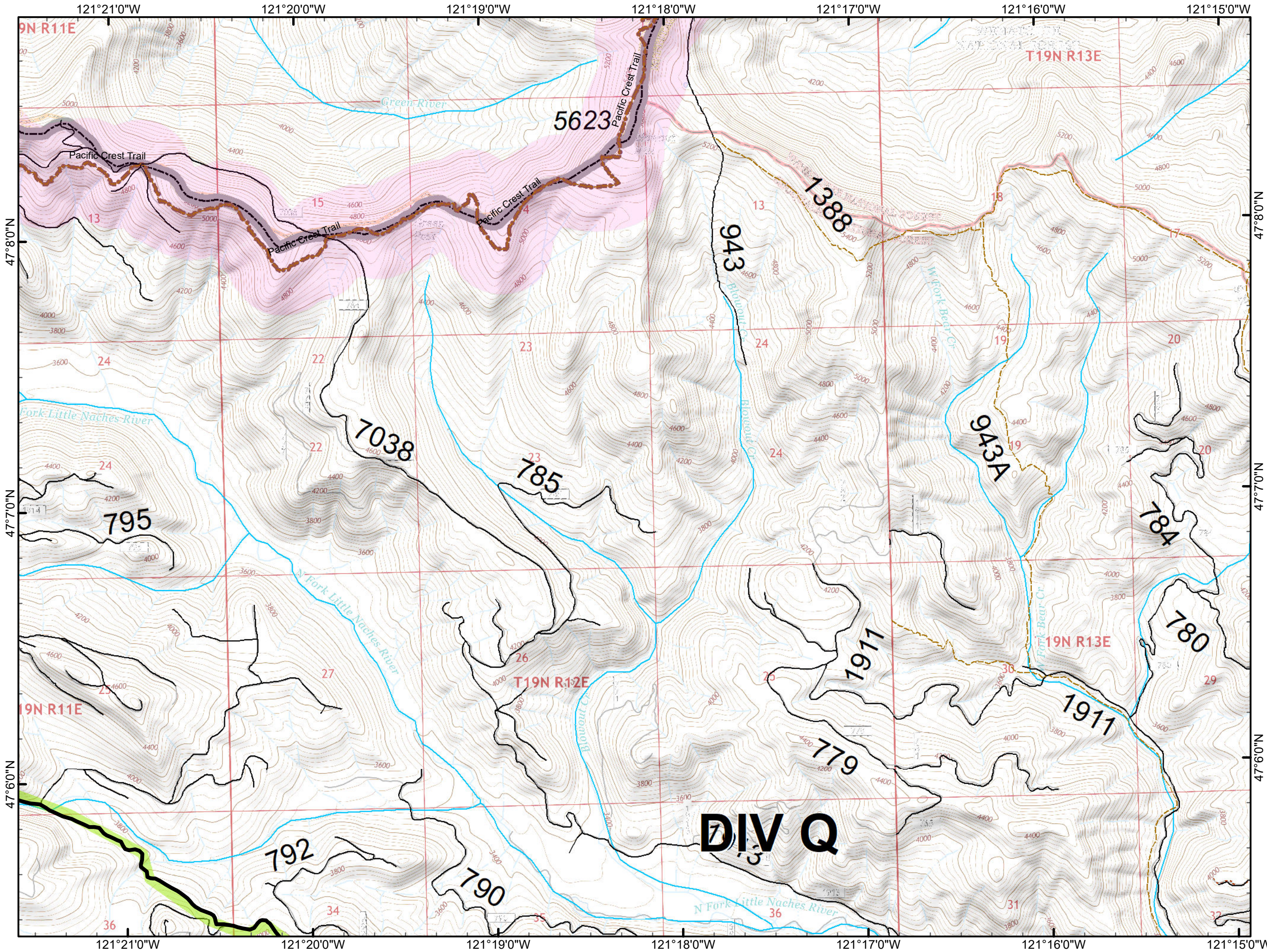
1:24,000

0 0.25 0.5

Miles

Map Created by Greg Brown (GIS/IT)

9/12/2017 10:15:00 AM



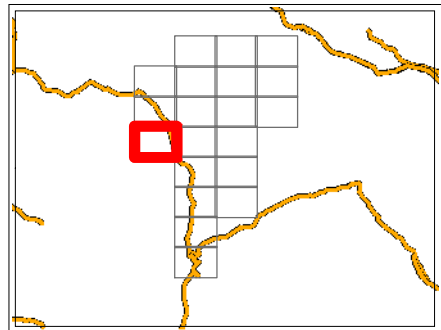
Sawmill Creek Norse Peak North Zone

WA-SPS-177
IAP
September 12, 2017



Page 14

- Management Action Point
- Structure
- FS Road
- Highway
- County Boundary
- River/Stream
- Transmission Lines
- Administrative Forest



NAD 83 UTM Zone 10N

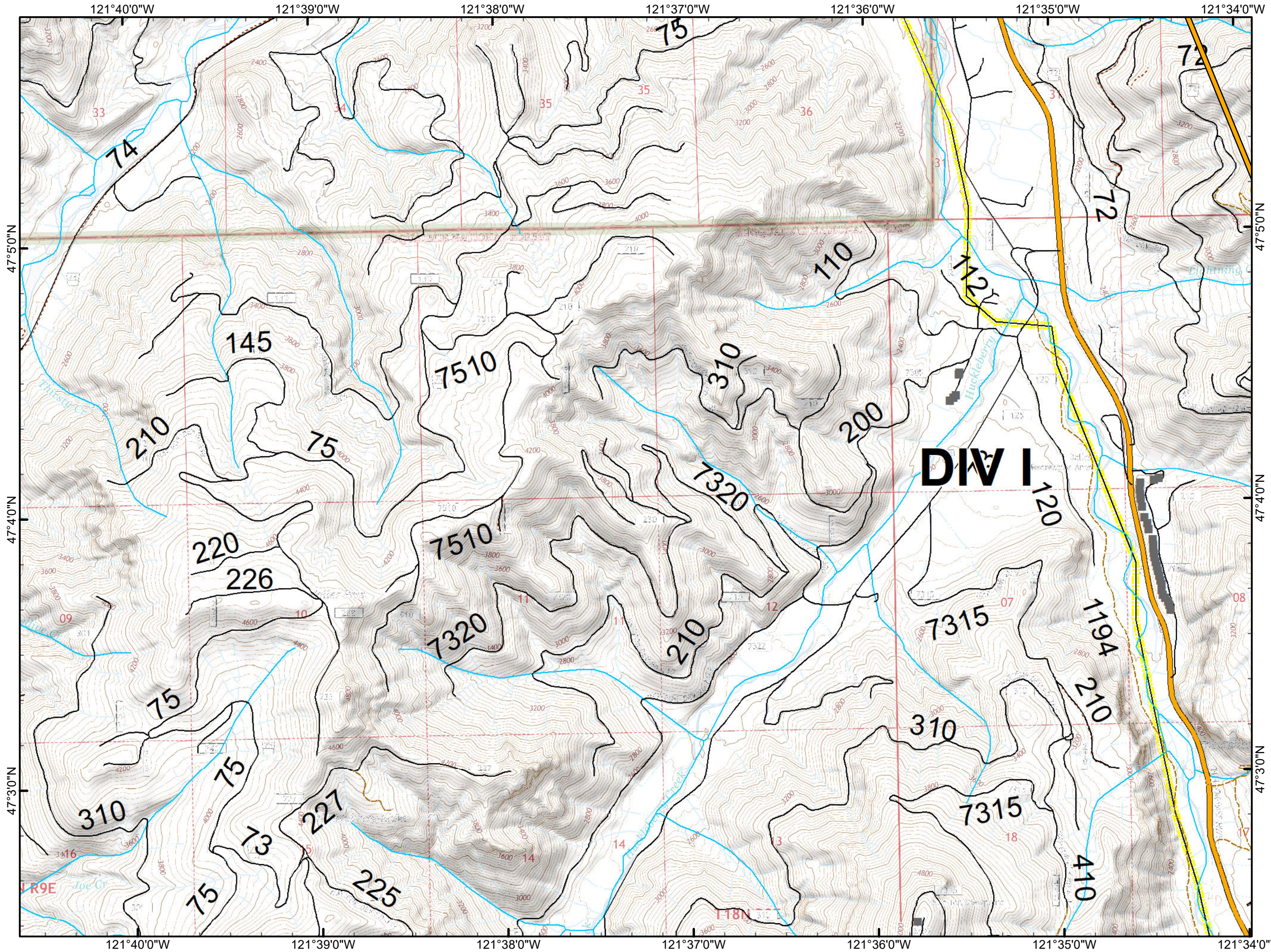
1:24,000

0 0.25 0.5

Miles

Map Created by Greg Brown (GIS)

9/12/2017 10:15:00 AM



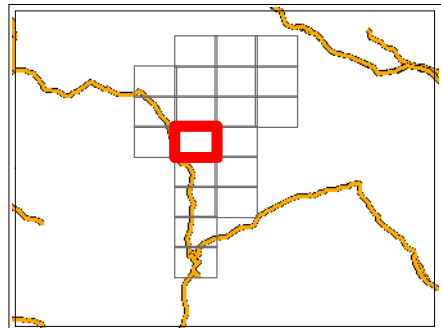
Sawmill Creek Norse Peak North Zone

WA-SPS-177
IAP
September 12, 2017



Page 15

- Uncontrolled Fire Edge
- Management Action Point
- Structure
- FS Road
- Highway
- County Boundary
- River/Stream
- Transmission Lines
- Administrative Forest



NAD 83 UTM Zone 10N

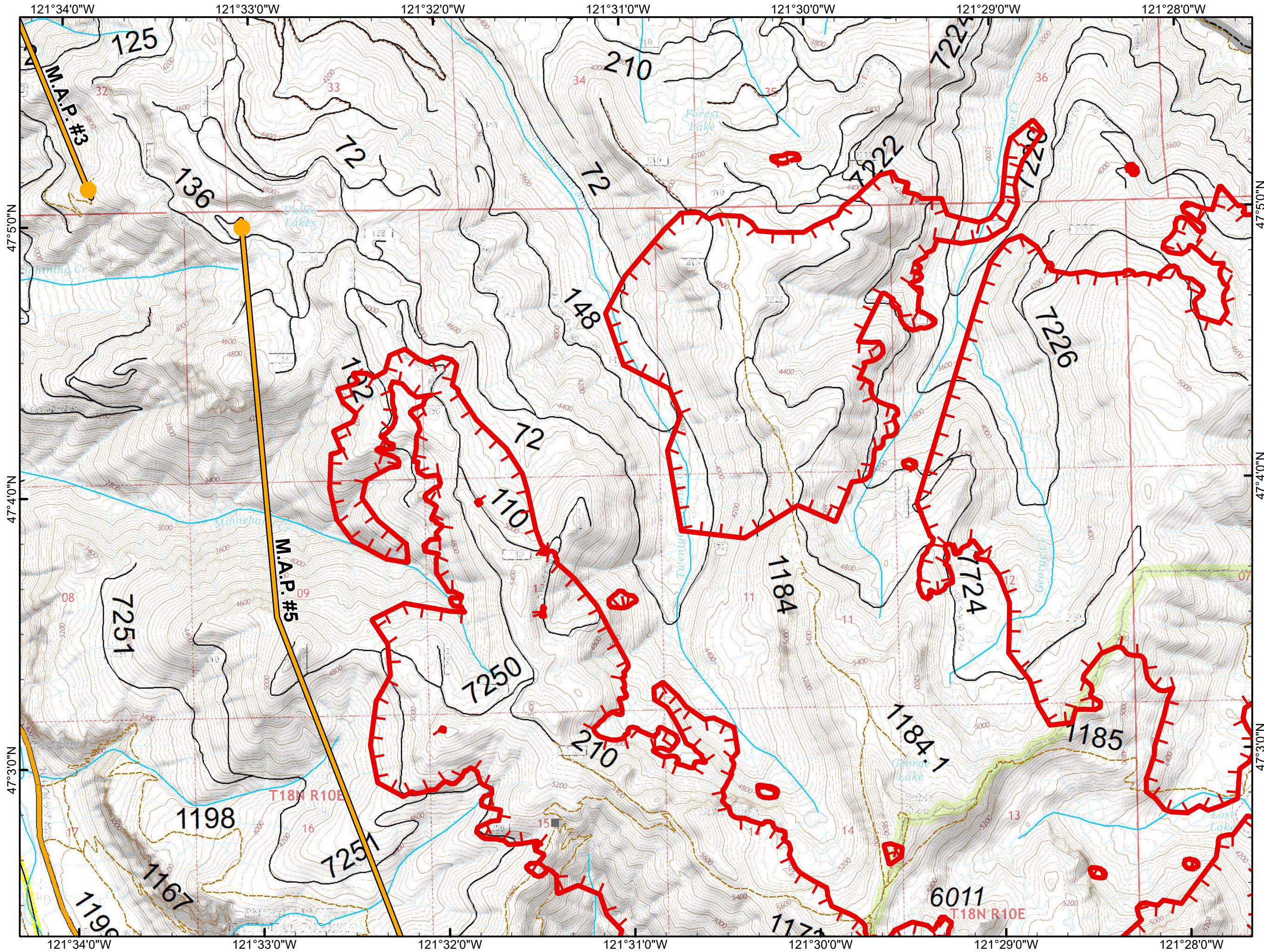
1:24,000

0 0.25 0.5

Miles

Map Created by Greg Brown (GIB)

9/12/2017 10:15:00 AM



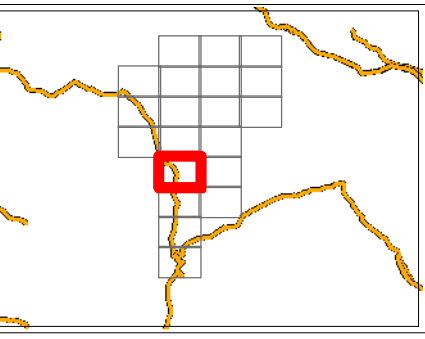
Sawmill Creek Norse Peak North Zone

WA-SPS-177
IAP
September 12, 2017

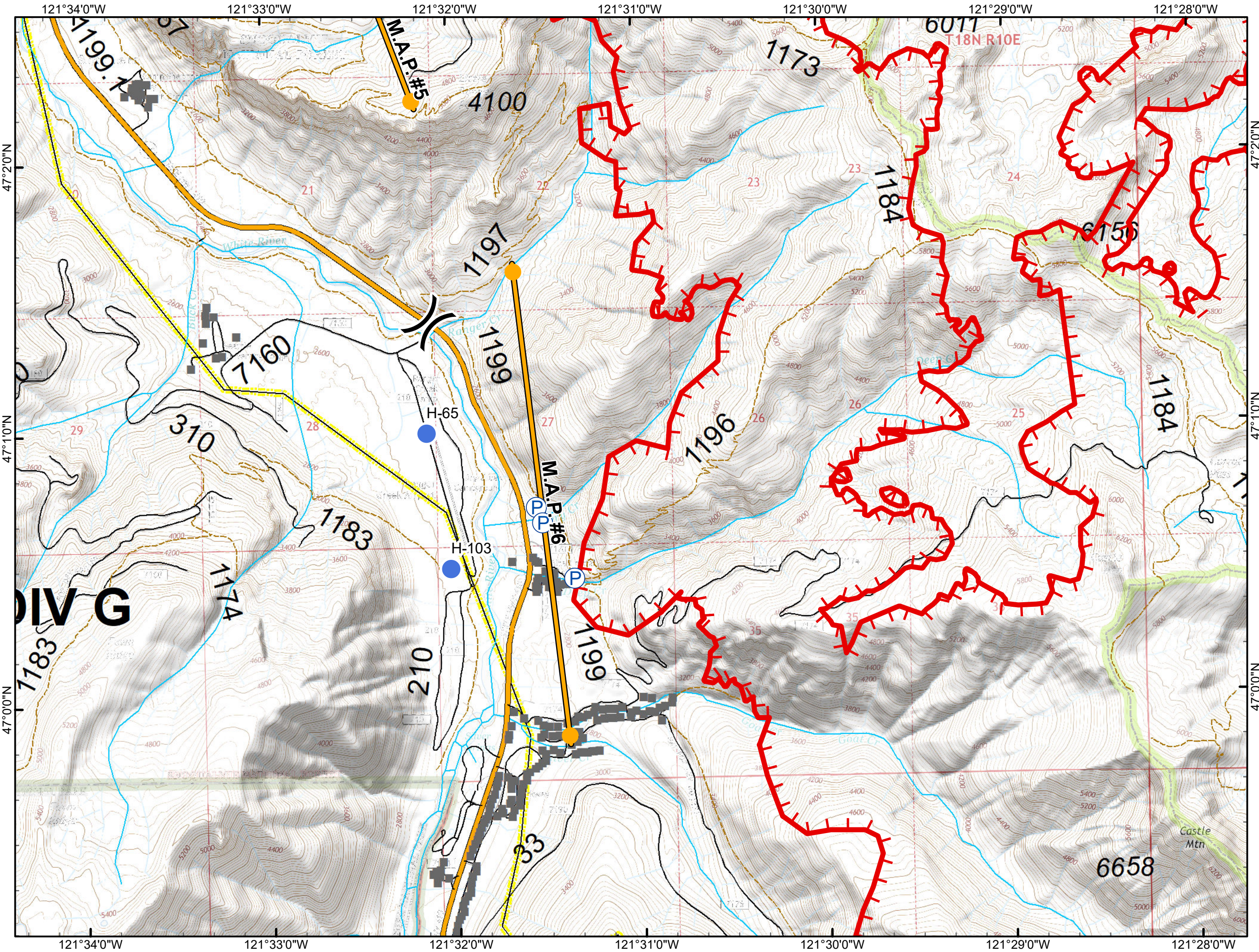


Page J5

- Helispot
- Pump
- Division Break
- Uncontrolled Fire Edge
- Management Action Point
- Structure
- Highway
- County Boundary
- River/Stream
- Transmission Lines
- Administrative Forest



NAD 83 UTM Zone 10N
1:24,000
0 0.25 0.5
Miles



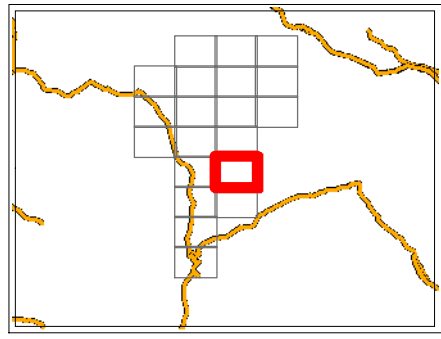
Sawmill Creek Norse Peak North Zone

WA-SPS-177
IAP
September 12, 2017



Page J6

- Fire Location
- Uncontrolled Fire Edge
- Zone Break
- PCT/Cascade Crest
- County Boundary
- River/Stream
- Administrative Forest



NAD 83 UTM Zone 10N

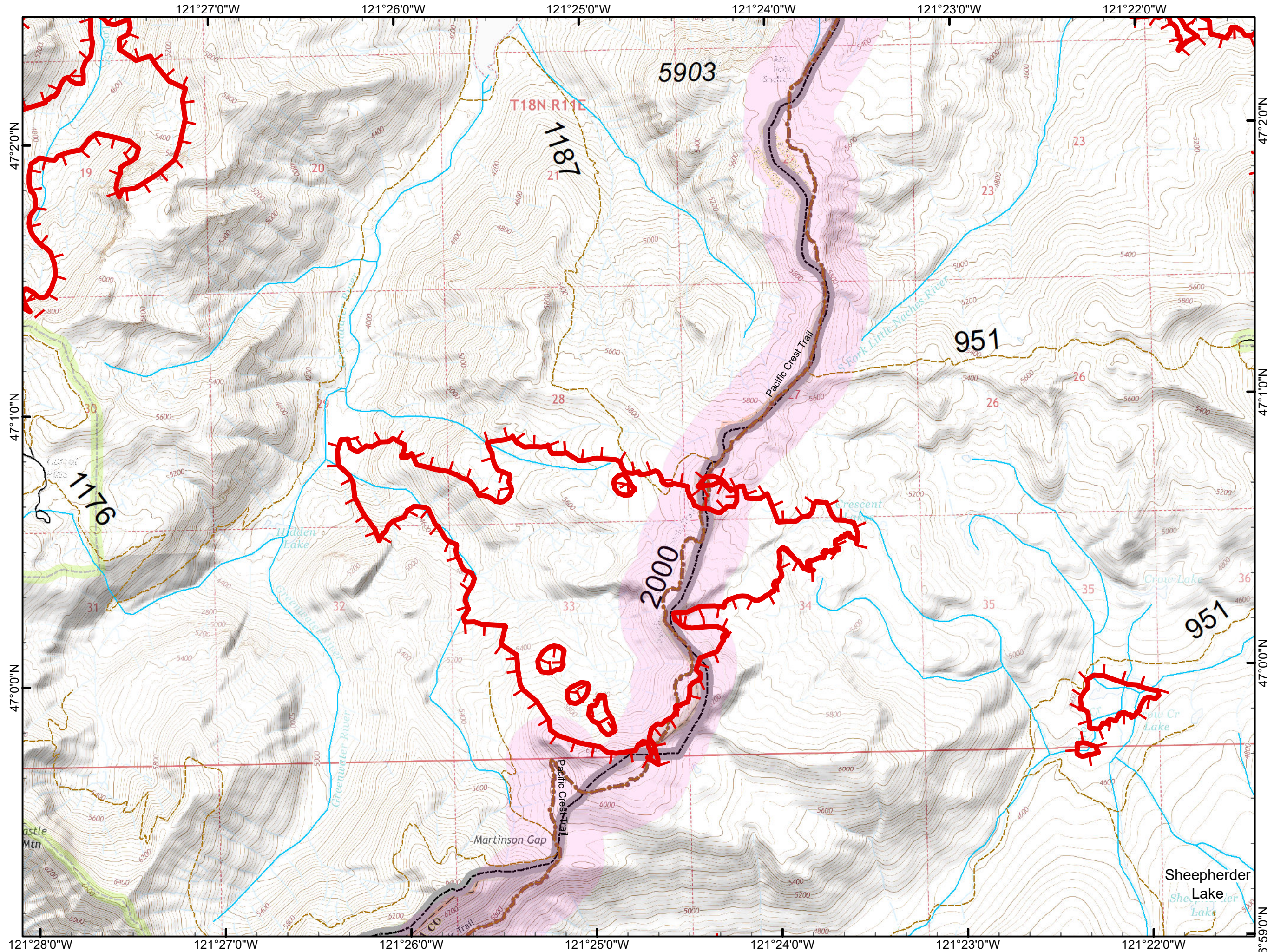
1:24,000

0 0.25 0.5

Miles

Map Created by Greg Benge (GIS/IT)

9/12/17 10:15 AM



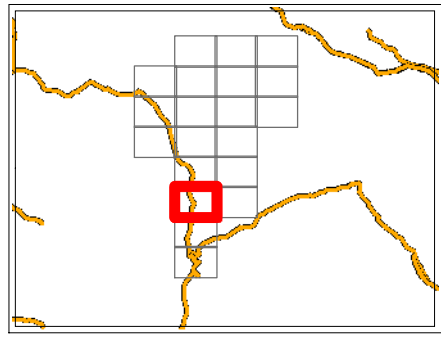
Sawmill Creek Norse Peak North Zone

WA-SPS-177
IAP
September 12, 2017

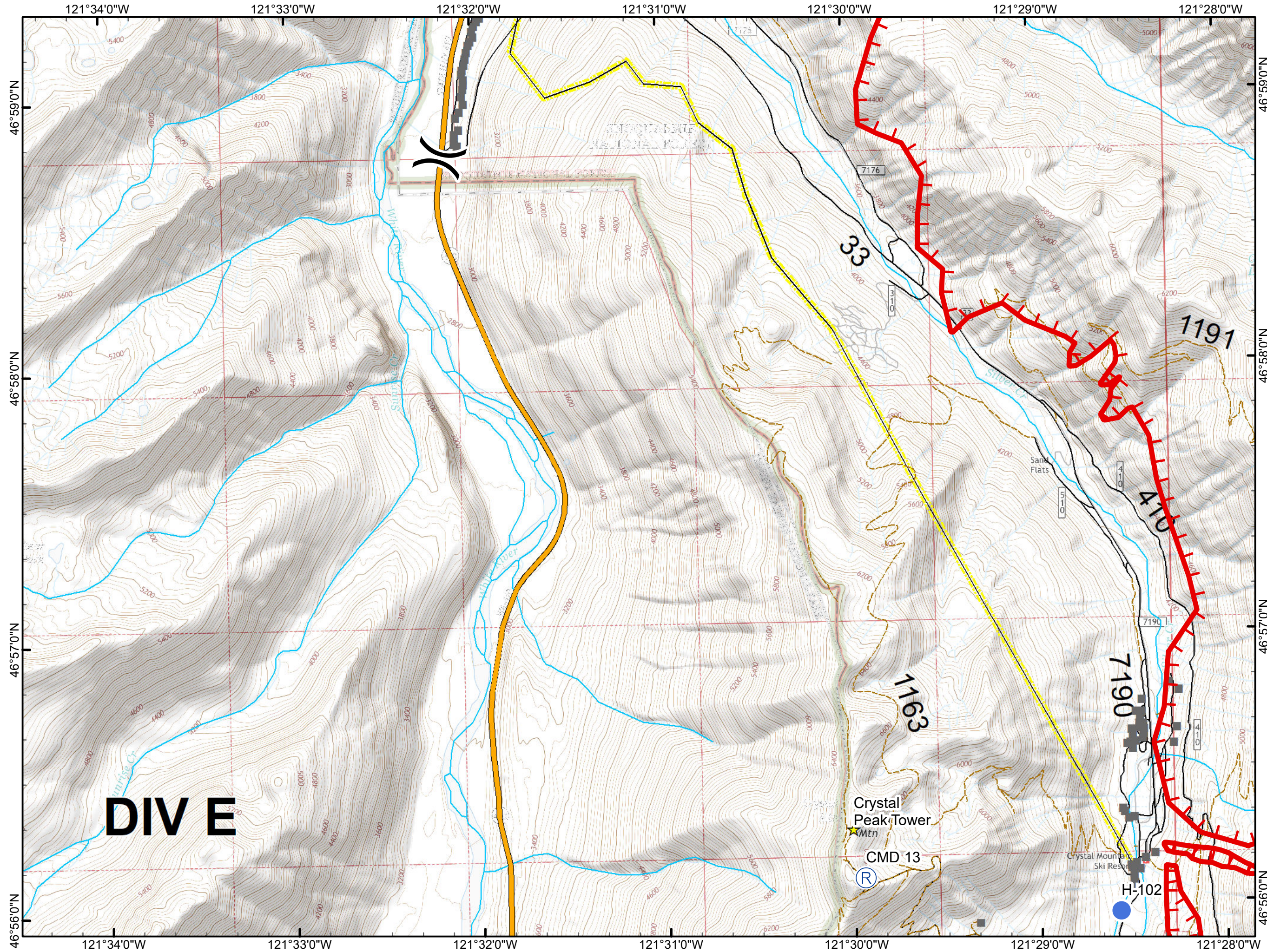


Page K5

- Helispot
- Repeater
- Division Break
- Uncontrolled Fire Edge
- Structure
- Highway
- County Boundary
- River/Stream
- Transmission Lines
- Administrative Forest



NAD 83 UTM Zone 10N
1:24,000
0 0.25 0.5
Miles


















DIV E

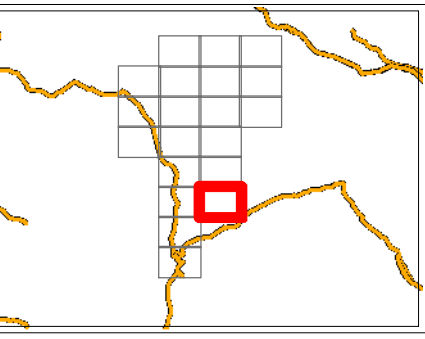
Sawmill Creek Norse Peak North Zone

WA-SPS-177
IAP
September 12, 2017

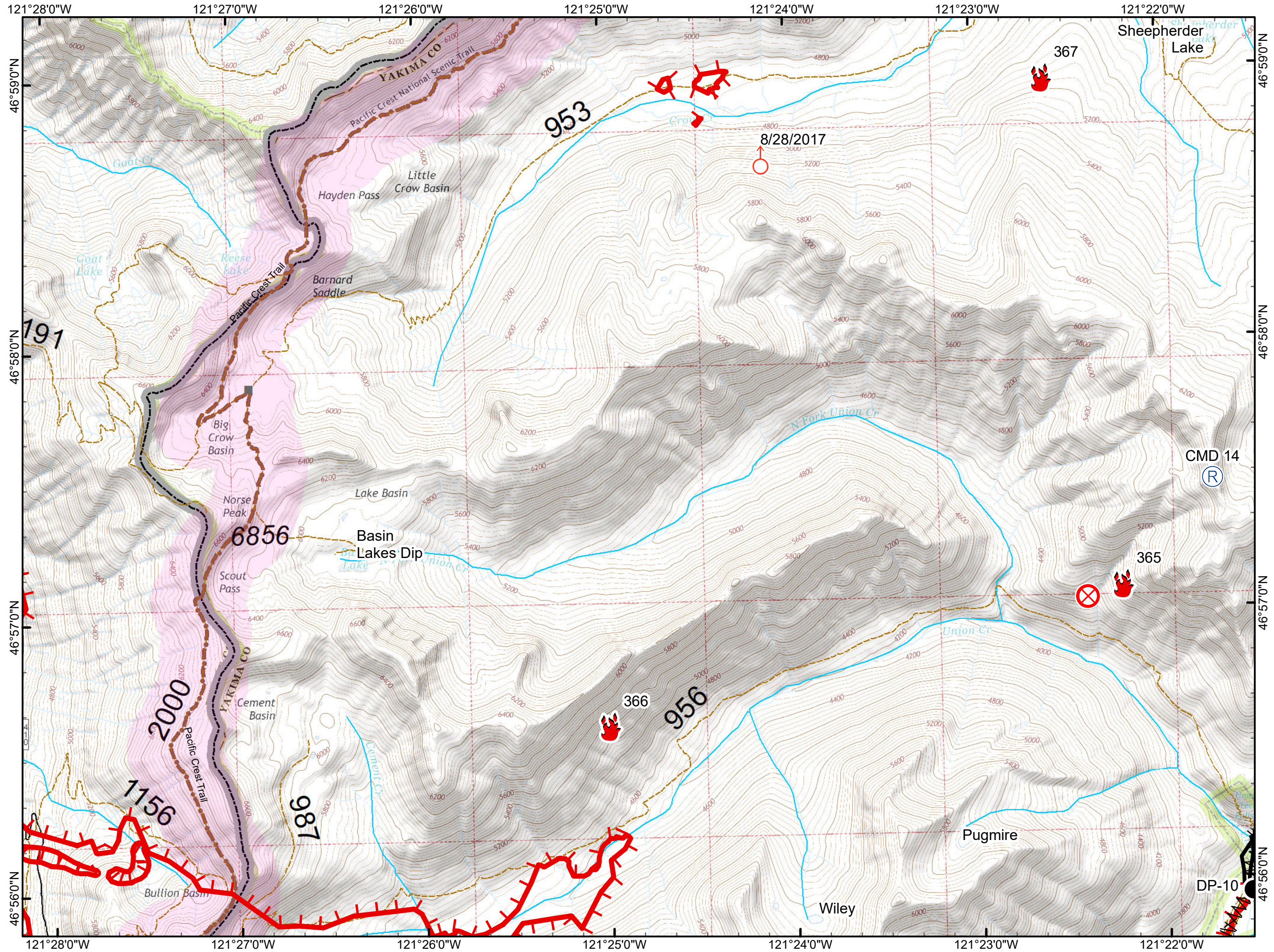


Page K6

-  Drop Point
-  Fire Location
-  Fire Origin
-  Repeater
-  Spot Fire
-  Uncontrolled Fire Edge
-  Completed Line
-  Line Break Completed
-  Structure
-  Zone Break
-  PCT/Cascade Crest
-  Highway
-  County Boundary
-  River/Stream
-  Administrative Forest



NAD 83 UTM Zone 10N
1:24,000
0 0.25 0.5
Miles



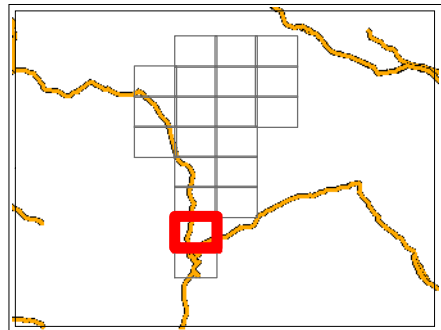
Sawmill Creek Norse Peak North Zone

WA-SPS-177
IAP
September 12, 2017



Page L5

- Helispot
- Uncontrolled Fire Edge
- Structure
- Zone Break
- PCT/Cascade Crest
- Highway
- County Boundary
- River/Stream
- Administrative Forest

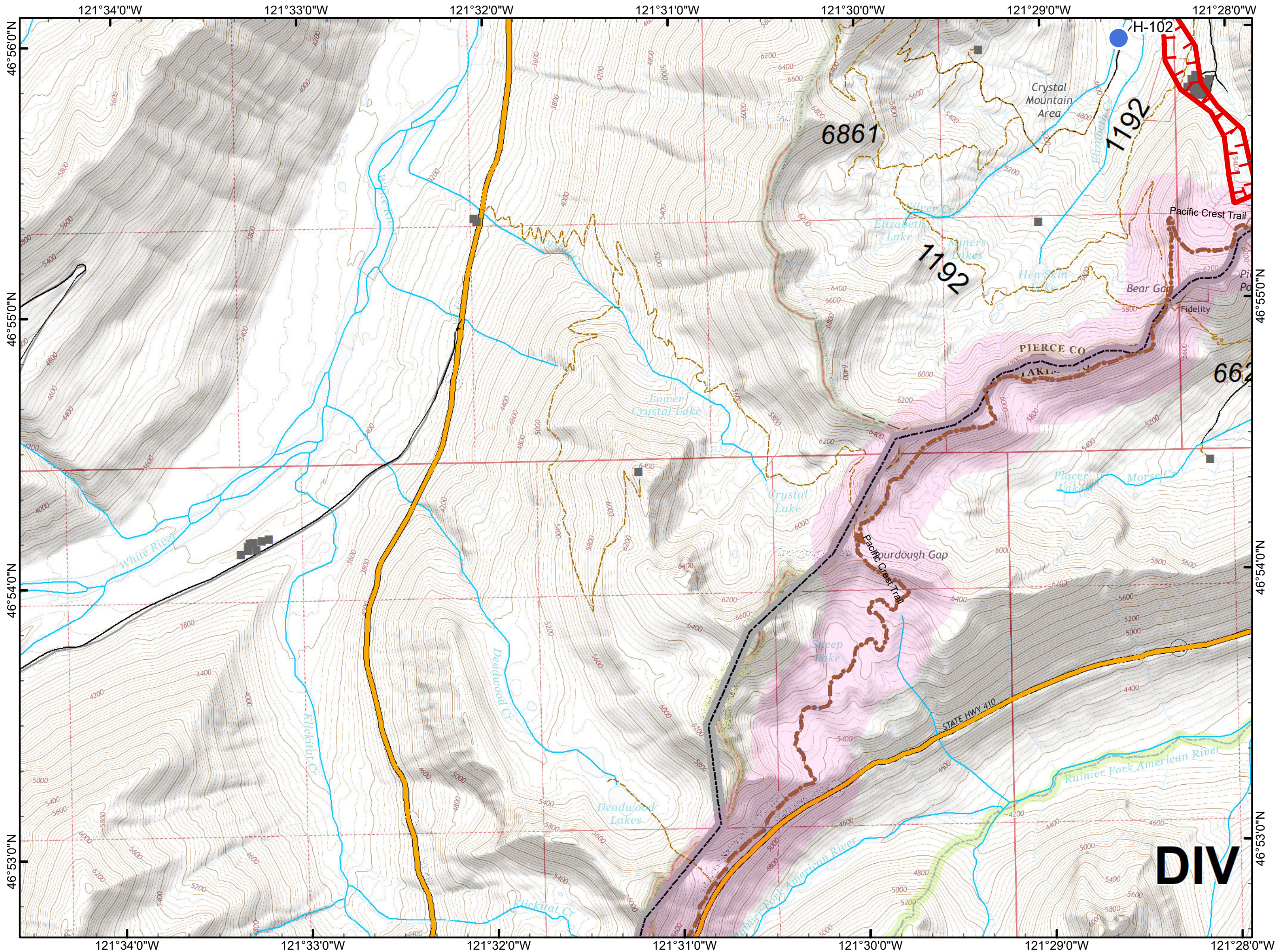


NAD 83 UTM Zone 10N

1:24,000

0 0.25 0.5

Miles



DIV

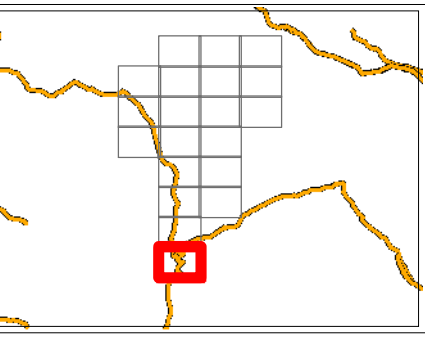
Sawmill Creek Norse Peak North Zone

WA-SPS-177
IAP
September 12, 2017



Page M5

- Division Break
- Zone Break
- Zone Break
- PCT/Cascade Crest
- Highway
- County Boundary
- River/Stream
- Administrative Forest



NAD 83 UTM Zone 10N
1:24,000
0 0.25 0.5
Miles

