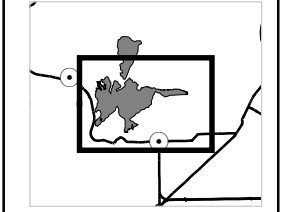
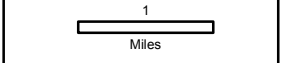



Sutherland Canyon and Straight Hollow Fire

WA-SPD-000121
WA-SPD-000126

IAP Map
07/02/2017
Day Shift
37,715 acres (total)
Perimeter as of 07/01/2017 @ 2100



Magnetic Declination: +15.33° E



- () Division
- ▲ Structures
- Town & City Locations
- Drop Point
- Ⓡ Repeater
- Uncontrolled Fire Edge
- XXXX Completed Dozer Line
- Completed Line
- ◆ Plow Line
- Fire Polygon
- Transmission Line
- ◆ Milepost Markers (DOT)
- Highway
- Roads (DNR)
- Historic Fires
- DNR Lands
- City or Municipality
- State University
- US Bureau of Land Management
- US Bureau of Reclamation
- US Fish and Wildlife Service
- WA Dept of Fish and Wildlife