

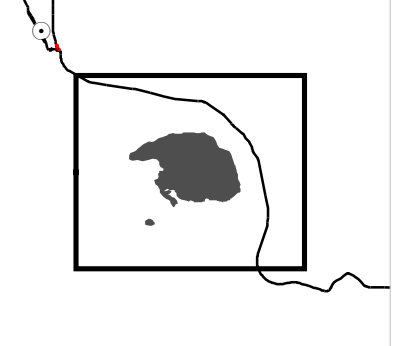
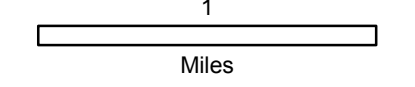
Spartan Fire

WA-SES-000120


Operations Map

06/30/2017
Day Shift

Perimeter as of 06/29/2017 @ 2200



Magnetic Declination: +15.33° E



- Division
- Drop Point
- Uncontrolled Fire Edge
- Completed Dozer Line
- Completed Line
- Town & City Locations
- Transmission Line
- Milepost Markers (DOT)
- Highway
- Roads (DNR)
- DNR Lands
- City or Municipality
- County
- Other
- State University
- US Bureau of Land Management
- US Fish and Wildlife Service
- US Forest Service
- WA Dept of Fish and Wildlife