

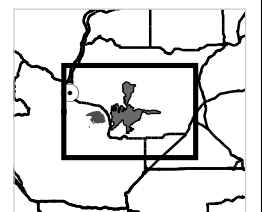
	LON_DM	LAT_DM
Drop Points		
Spartan Fire		
DP-1	120° 9.556'W	47° 17.529'N
DP-2	120° 5.877'W	47° 19.191'N
Sutherland Fire		
DP-3	119° 58.356'W	47° 21.371'N
DP-60	119° 46.634'W	47° 19.468'N
DP-61	119° 52.546'W	47° 19.043'N

Sutherland Canyon, Spartan and Straight Hallow Fire

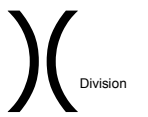
WA-SPD-000121
 WA-SES-000120
 WA-SPD-000126

Pilot Map
 06/30/2017
 Day Shift

Perimeter as of 06/29/2017 @ 2200



Magnetic Declination: +15.33° E



Division



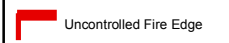
Summits



Drop Point



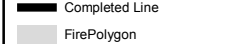
Repeater



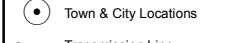
Uncontrolled Fire Edge



Completed Dozer Line



Completed Line



Fire Polygon



Town & City Locations



Transmission Line



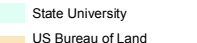
Railroads



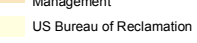
Milepost Markers (DOT)



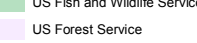
Highway



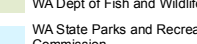
Local



Roads (DNR)



DNR Lands



City or Municipality



County



Other

State University

US Bureau of Land Management

US Bureau of Reclamation

US Fish and Wildlife Service

US Forest Service

WA Dept of Fish and Wildlife

WA State Parks and Recreation Commission