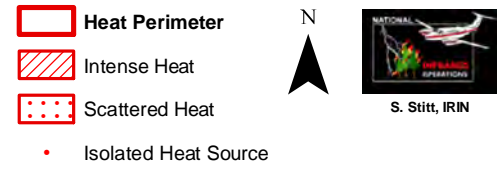




Cemetery OR-PRC-000701
Infrared Map

Flown July 19, 2018 @ 0242 MDT
Calculated Acres: 1415

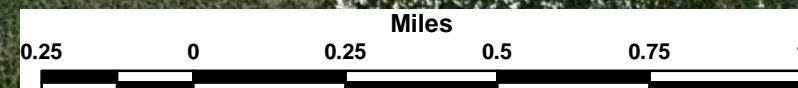
Heat Perimeter
Intense Heat
Scattered Heat
Isolated Heat Source



N



S. Stitt, IRIN



Sources: Esri, HERE, Garmin, Intermap, increment P Corp., GEBCO, USGS, FAO, NPS, NRCAN, GeoBase, IGN, Kadaster NL, Ordnance Survey, Esri Japan, METI, Esri China (Hong Kong), swisstopo, © OpenStreetMap contributors, and the GIS User Community, Sources: Esri, DigitalGlobe, GeoEye, Earthstar Geographics, CNES/Airbus DS, USDA, USGS, AeroGRID, IGN, and the GIS User Community