







T34S
42°37'N

T34S
42°37'N

Garner Complex
 OR-712S-016619
 Ditch Creek

Infrared
 Interpretation
 Imagery Date (PDT):
 7/19/2018 2300 hrs

-  Scattered Heat
-  Intense Heat
-  Heat Perimeter
-  Previous Perimeter
-  Isolated Heat Sources



IRIN: Emmor Nile
 Map produced:
 07/19/2018 2347 hrs

