



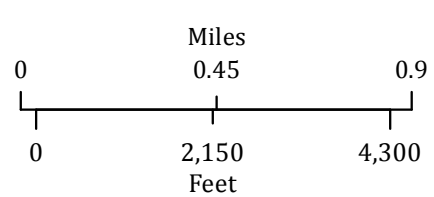


**Garner Complex**  
 OR-712S-016619  
 Grave Creek

Infrared  
 Interpretation  
 Imagery Date (PDT):  
 7/21/2018 2142 hrs

-  Intense Heat
-  Heat Perimeter
-  Previous Perimeter
-  Isolated Heat Sources



IRIN: Emmor Nile  
 Map produced:  
 07/21/2018 2349 hrs

Datum: North American 1983

