






Garner Complex

OR-712S-016619
Ditch Creek

Infrared
Interpretation
Imagery Date (PDT):
7/23/2018 2490 hrs

-  Intense Heat
-  Heat Perimeter
-  Previous Perimeter
-  Isolated Heat Sources



IRIN: Emmor Nile
Map produced:
07/23/2018 0541 hrs

Datum: North American 1983

