

**Garner Complex**





OR-712S-016619

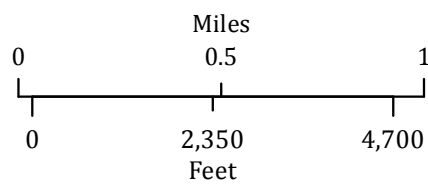
Grave Creek

Infrared Interpretation

Imagery Date (PDT):

7/25/2018 0227 hrs

-  Intense Heat
-  Heat Perimeter
-  Previous Perimeter
-  Isolated Heat Sources



IRIN: Emmor Nile  
Map produced:  
07/25/2018 0410 hrs

Datum: North American 1983

