



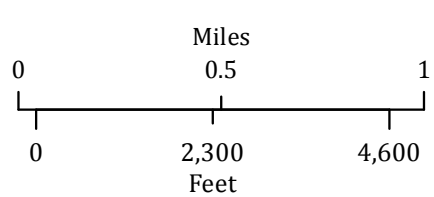


Garner Complex
 OR-712S-016619
 Grave Creek

Infrared
 Interpretation
 Imagery Date (PDT):
 7/25/2018 2142 hrs

-  Intense Heat
-  Heat Perimeter
-  Previous Perimeter
-  Isolated Heat Sources



IRIN: Emmor Nile
 Map produced:
 07/26/2018 0002 hrs

Datum: North American 1983

