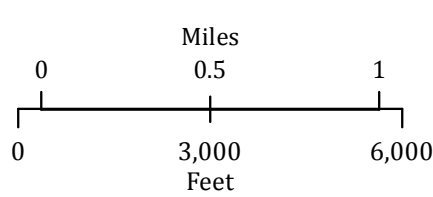






Garner Complex  
 OR-712S-016619  
 Grave Pleasant Creek

Infrared  
 Interpretation  
 Imagery Date (PDT):  
 7/28/2018 0053 hrs



-  Intense Heat
-  Heat Perimeter
-  Previous Perimeter
-  Scattered heat

Datum: North American 1983

IRIN: Emmor Nile  
 Map produced:  
 07/28/2018 0254 hrs