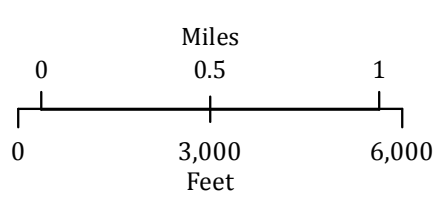






Garner Complex
 OR-712S-016619
 Grave Pleasant Creek

Infrared
 Interpretation
 Imagery Date (PDT):
 7/28/2018 2131 hrs



-  Intense Heat
-  Heat Perimeter
-  Previous Perimeter
-  Scattered heat

IRIN: Emmor Nile
 Map produced:
 07/28/2018 2258 hrs

Datum: North American 1983