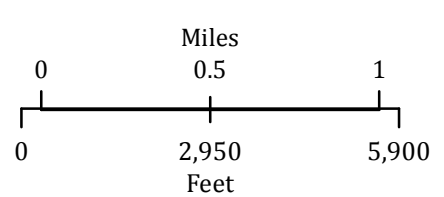





Garner Complex
 OR-712S-016619

Infrared Interpretation
 8,887 Acres
 Imagery Date (PDT):
 8/7/2018 2153 hrs

IRIN: Jacob Rosenberg
 Map produced:
 08/07/2018 2229 hrs

Datum: North American 1983



-  Incident Perimeter
-  600' Buffer
-  Isolated Heat Sources

