





**Garner Complex**  
OR-712S-016619

Infrared Interpretation  
8,887 Acres  
Imagery Date (PDT):  
8/9/2018 2209 hrs

IRIN: Jacob Rosenberg  
Map produced:  
08/09/2018 2254 hrs



Datum: North American 1983

-  Incident Perimeter
-  600' Buffer
-  Isolated Heat Sources

