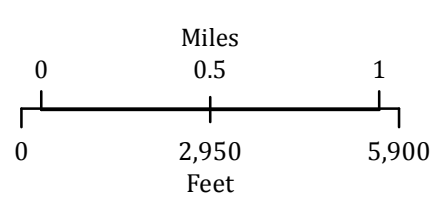





**Garner Complex**  
OR-712S-016619

Infrared Interpretation  
8,887 Acres  
Imagery Date (PDT):  
8/11/2018 0144 hrs

IRIN: Jacob Rosenberg  
Map produced:  
08/11/2018 0222 hrs

Datum: North American 1983



-  Incident Perimeter
-  600' Buffer
-  Isolated Heat Sources

