





Garner Complex
OR-712S-016619

Infrared Interpretation
8,887 Acres
Imagery Date (PDT):
8/11/2018 2123 hrs

IRIN: Jacob Rosenberg
Map produced:
08/11/2018 2152 hrs



Datum: North American 1983

-  Incident Perimeter
-  600' Buffer
-  Isolated Heat Sources

