





Garner Complex
OR-712S-016619

Infrared Interpretation
8,887 Acres
Imagery Date (PDT):
8/13/2018 2123 hrs

IRIN: Jacob Rosenberg
Map produced:
08/13/2018 2201 hrs

Datum: North American 1983



-  Incident Perimeter
-  600' Buffer
-  Isolated Heat Sources

