











BULL GAP / WATERSHED OR-RSF-375/345 IAP Map

07/17/2018 Day Shift

-  Fire Location
-  Forest Service
-  Other Land,
Including
Private
-  Highway
-  Highway
w/Median
-  Road - 4WD
-  Road - Light
Duty - Dirt
-  Road - Light
Duty - Gravel
-  Road - Light
Duty - Paved
-  Road - Light
Duty -
Unspecified
Composition
-  Road -
Unimproved
-  Trail
-  Trail - Nat
Rec/Scenic/H...

0 0.25 0.5 1
Miles

07 16 18
2318 Hours

Datum: North American 1983

