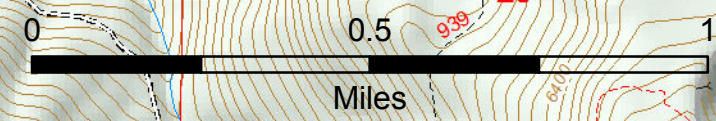

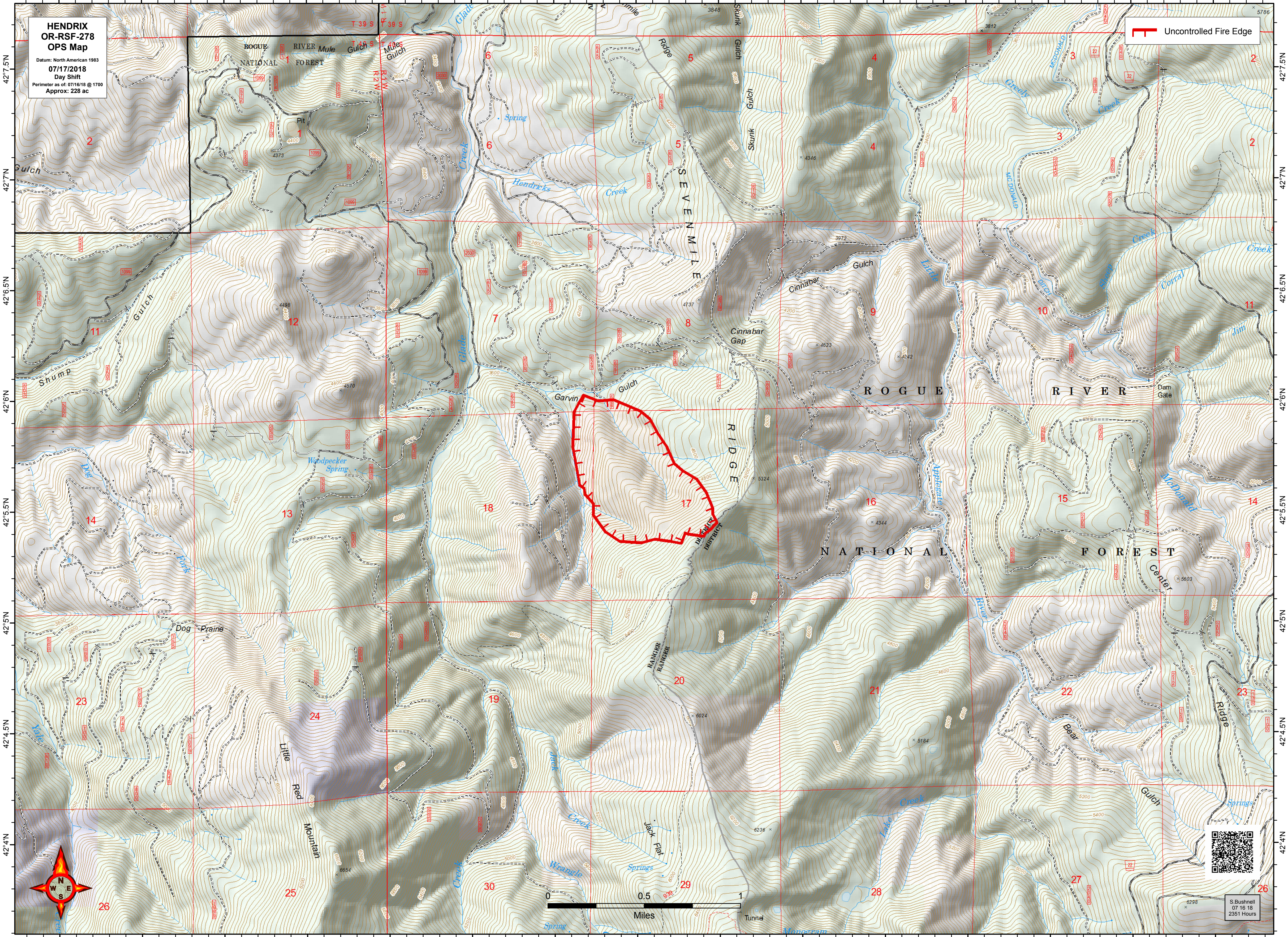


122°54.5'W 122°54'W 122°53.5'W 122°53'W 122°52.5'W 122°52'W 122°51.5'W 122°51'W 122°50.5'W 122°50'W 122°49.5'W 122°49'W 122°48.5'W 122°48'W 122°47.5'W

**HENDRIX
OR-RSF-278
OPS Map**
Datum: North American 1983
07/17/2018
Day Shift
Perimeter as of: 07/16/18 @ 1700
Approx: 228 ac

 Uncontrolled Fire Edge



S. Bushnell
07/16/18
2351 Hours

122°54.5'W 122°54'W 122°53.5'W 122°53'W 122°52.5'W 122°52'W 122°51.5'W 122°51'W 122°50.5'W 122°50'W 122°49.5'W 122°49'W 122°48.5'W 122°48'W 122°47.5'W