












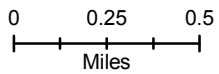


# HENDRIX OR-RSF-278 IAP Map

07/18/2018 Day Shift  
Perimeter as of: 07/16/18 @ 2326  
Approx: 161 ac

-  Division Break
-  Drop Point
-  Helispot
-  Road Washout
-  Uncontrolled Fire Edge
-  U.S. Forest Service
-  State
-  Private/Unkn...
-  Road - Light Duty - Dirt
-  Road - Light Duty - Gravel
-  Road - Light Duty - Unspecified Composition
-  Road - Unimproved
-  Trail



S. Bushnell  
07 17 18  
2129 Hours

Datum: North American 1983

