










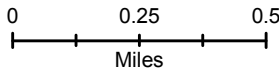


BULL GAP OR-RSF-375 IAP Map

07/19/2018 Day Shift
Perimeter as of: None
Approx: Unknown ac

-  Fire Location
-  Flight Hazard
-  Bureau of Land Management
-  U.S. Forest Service
-  Private/Unkn...
-  Road - Light Duty - Dirt
-  Road - Light Duty - Gravel
-  Road - Light Duty - Paved
-  Road - Unimproved
-  Trail
-  Trail - Nat Rec/Scenic/H...



S. Bushnell
07 18 18
2044 Hours

Datum: North American 1983

