













# HENDRIX OR-RSF-278 IAP Map

07/19/2018 Day Shift  
Perimeter as of: 07/17/18 @ 2111  
Approx: 538 ac

-  Division Break
-  Drop Point
-  Helispot
-  Possible IR Heat Source
-  Spot Fire
-  Road Washout
-  Uncontrolled Fire Edge
-  Completed Line
-  Completed Hand Line
-  U.S. Forest Service
-  State
-  Private/Unkn...

0 0.25 0.5  
Miles

S. Bushnell  
07 18 18  
2043 Hours

Datum: North American 1983

