









# WATERSHED OR-RSF-345 IAP Map

07/20/2018 Day Shift  
Perimeter as of: 07/19/18 @ 0043  
Approx: 12 ac

-  Sling Site
-  Completed Line
-  Bureau of Land Management
-  U.S. Forest Service
-  Private/Unkn...
-  Road - Light Duty - Gravel
-  Road - Light Duty - Unspecified Composition
-  Road - Unimproved
-  Trail

0 0.25 0.5  
Miles

S. Bushnell  
07 19 18  
2134 Hours

Datum: North American 1983

