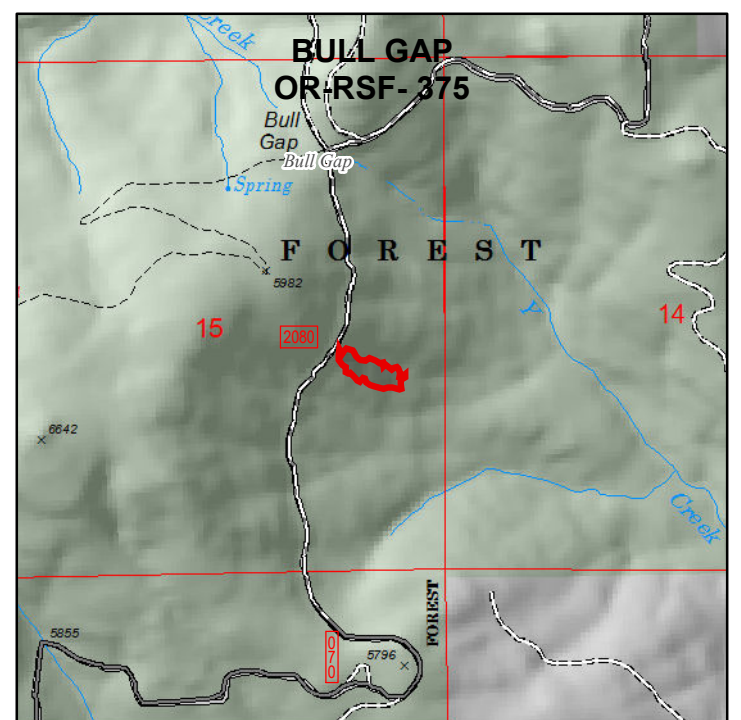
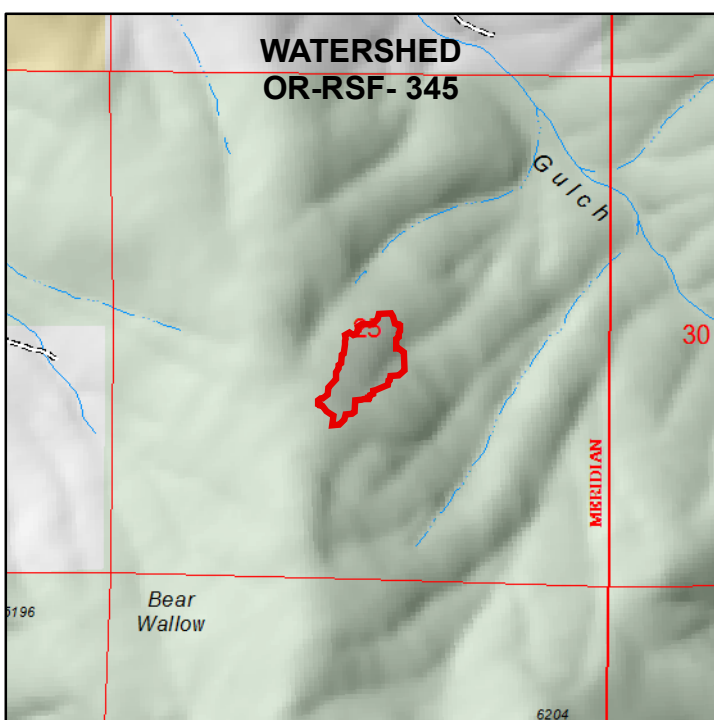
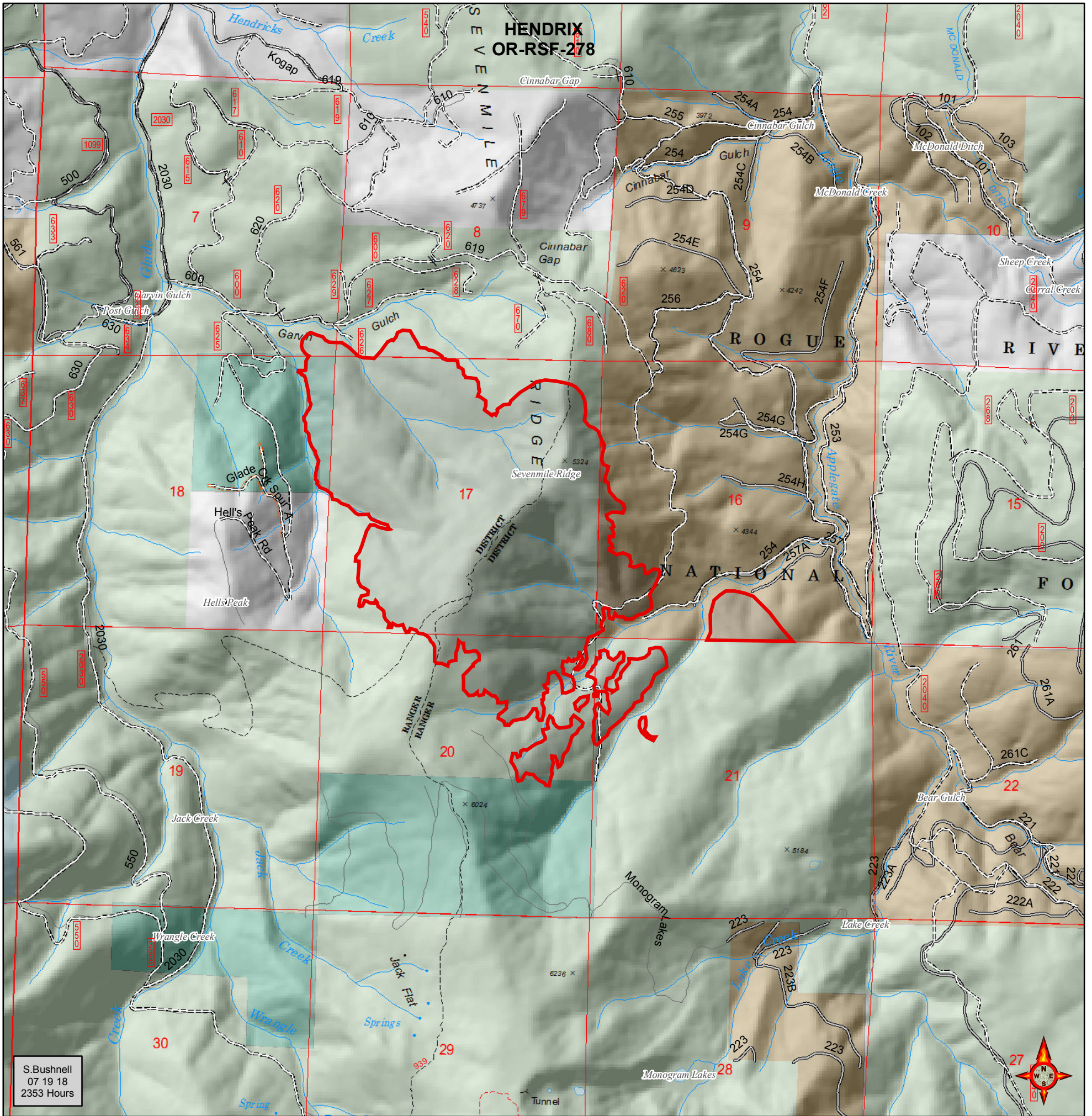


Ownership Map

07/20/2018
Perimeter as of: 07/19/18 @ 2124



Acres Burned by Landowner by Incident				
Incident	Landowner			
	Fruit Growers	Hancock	US Forest Service	Grand Total
Hendrix	60.5	24.9	641.2	726.6
Watershed			12.0	12.0
Bull Gap			3.4	3.4
Grand Total	60.5	24.9	656.7	742.0



- Fire Land Ownership**
- US Forest Service
 - Fruit Growers
 - Hancock
- Non-Fire Land Ownership**
- U.S. Forest Service
 - State
 - Private/Unknown
 - Fruit Growers
 - Hancock

0 0.125 0.25 0.5
Miles