









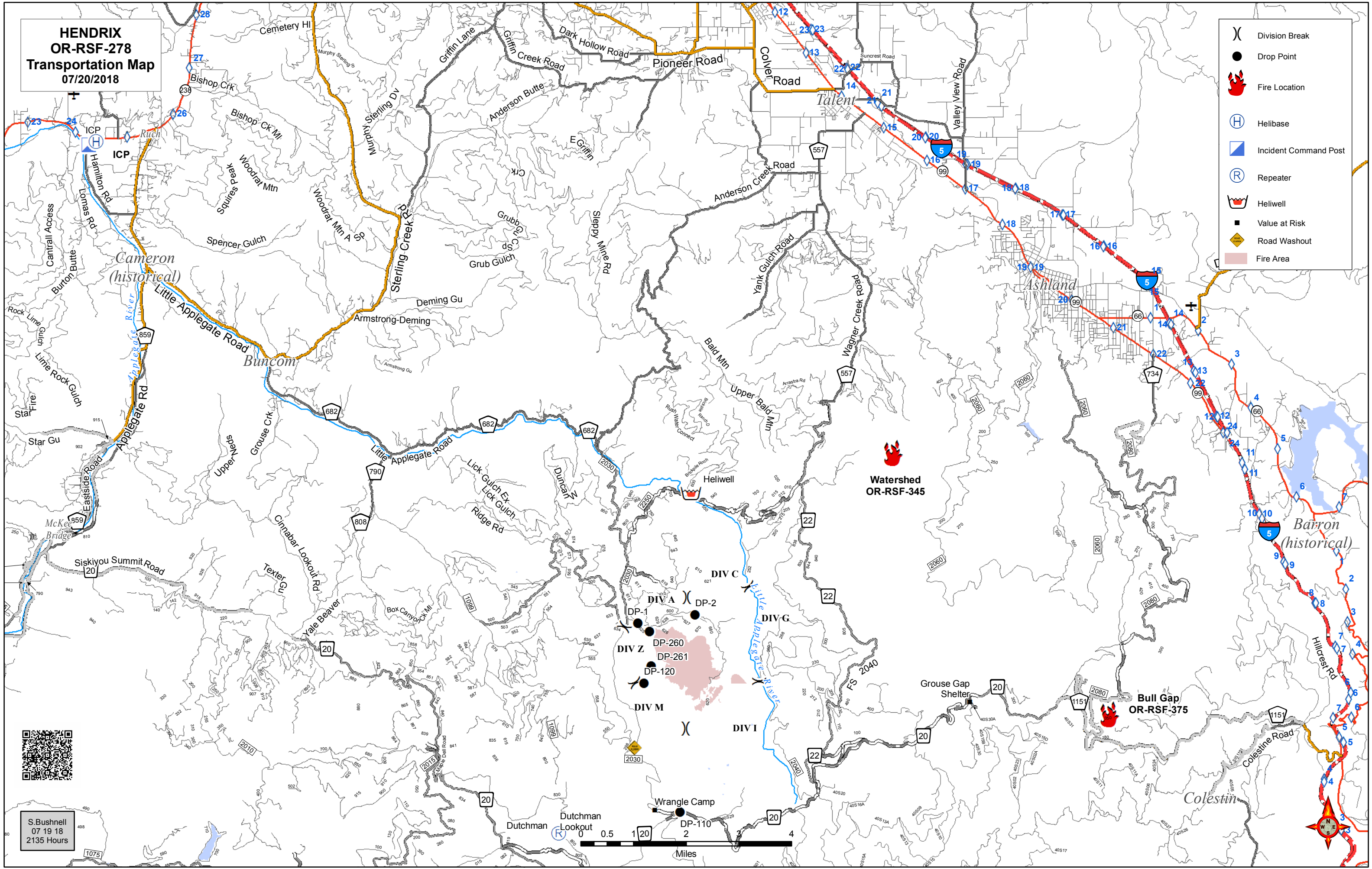


**HENDRIX
OR-RSF-278
Transportation Map
07/20/2018**

-  Division Break
-  Drop Point
-  Fire Location
-  Helibase
-  Incident Command Post
-  Repeater
-  Heliwell
-  Value at Risk
-  Road Washout
-  Fire Area



S. Bushnell
07 19 18
2135 Hours

