

HENDRIX OR-RSF-278 BRIEFING

Datum: North American 1983

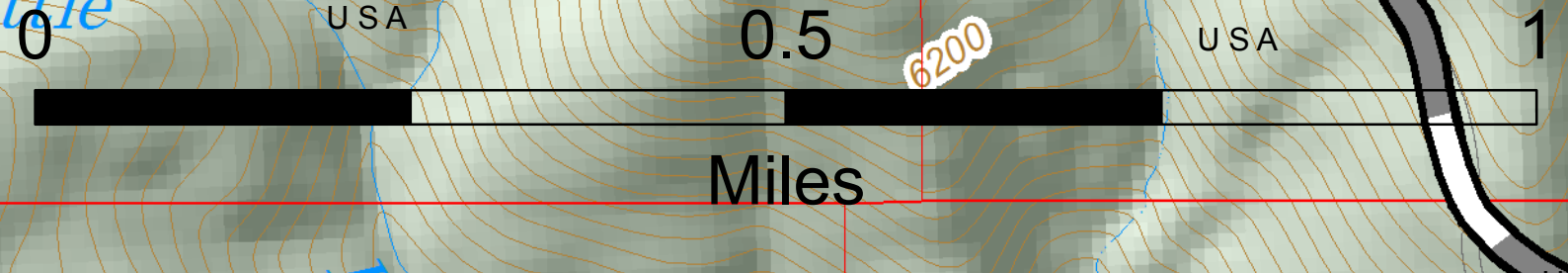

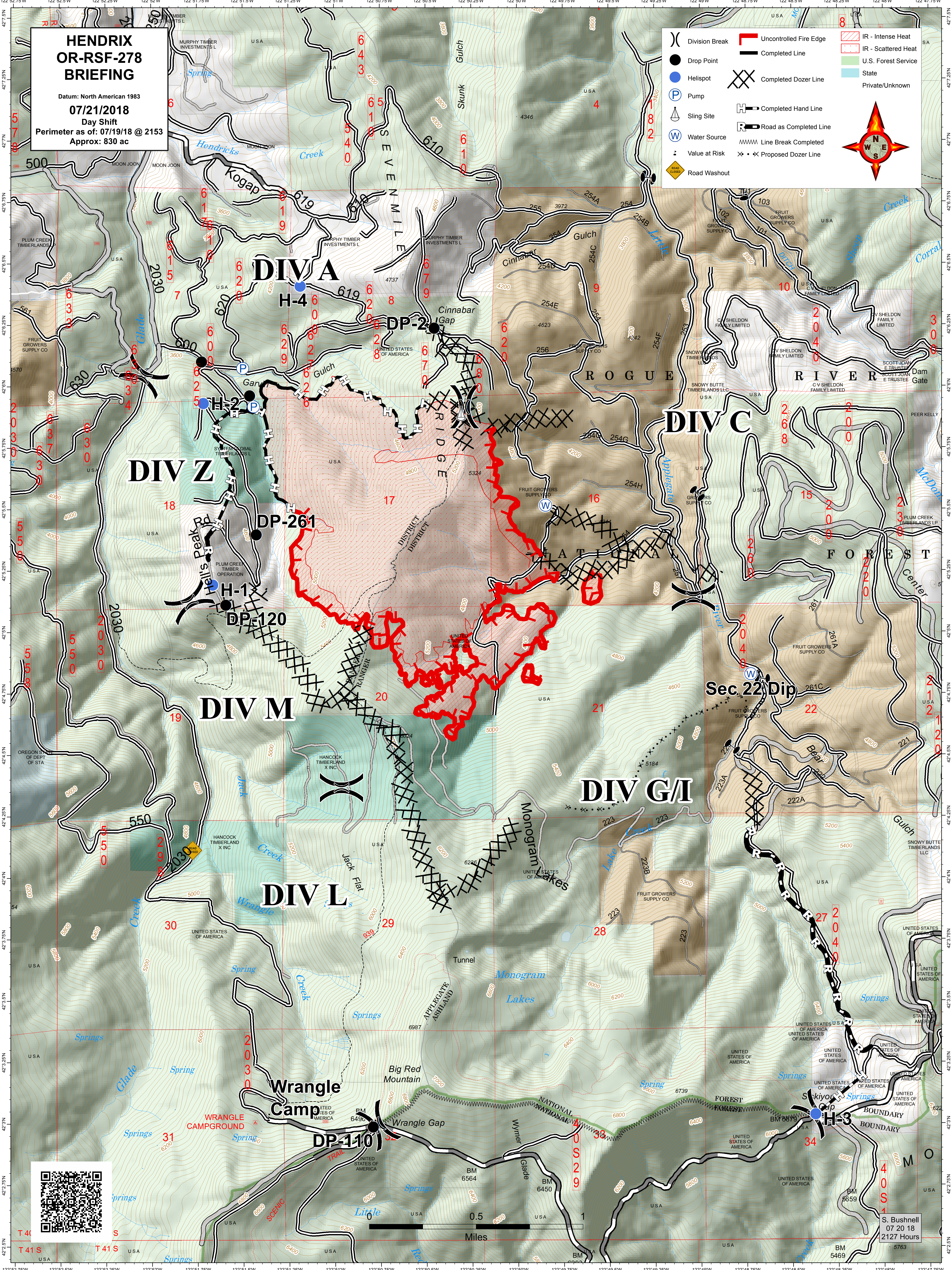
07/21/2018

Day Shift

Perimeter as of: 07/19/18 @ 2153

Approx: 830 ac

(X)	Division Break	(Red Line)	Uncontrolled Fire Edge	(Red Hatched)	IR - Intense Heat
(Black Dot)	Drop Point	(Black Line)	Completed Line	(Red Dotted)	IR - Scattered Heat
(Blue Dot)	Helispot	(X)	Completed Dozer Line	(Green)	U.S. Forest Service
(P)	Pump	(H)	Completed Hand Line	(Blue)	State
(S)	Sling Site	(R)	Road as Completed Line	(White)	Private/Unknown
(W)	Water Source	(M)	Line Break Completed	(X)	Proposed Dozer Line
(Z)	Value at Risk	(Yellow Diamond)	Road Washout		



S. Bushnell
07 20 18
2127 Hours