
















# HENDRIX OR-RSF-278 IAP Map

07/21/2018 Day Shift  
Perimeter as of: 07/19/18 @ 2153  
Approx: 830 ac

-  Division Break
-  Drop Point
-  Helispot
-  Pump
-  Sling Site
-  Water Source
-  Value at Risk
-  Road Washout
-  Uncontrolled Fire Edge
-  Completed Line
-  Completed Dozer Line
-  Completed Hand Line
-  Road as Completed Line
-  Line Break Completed
-  Proposed Dozer Line
-  U.S. Forest Service
-  State

Private/Unknown  
0 0.25 0.5  
Miles

S. Bushnell  
07 20 18  
2111 Hours

