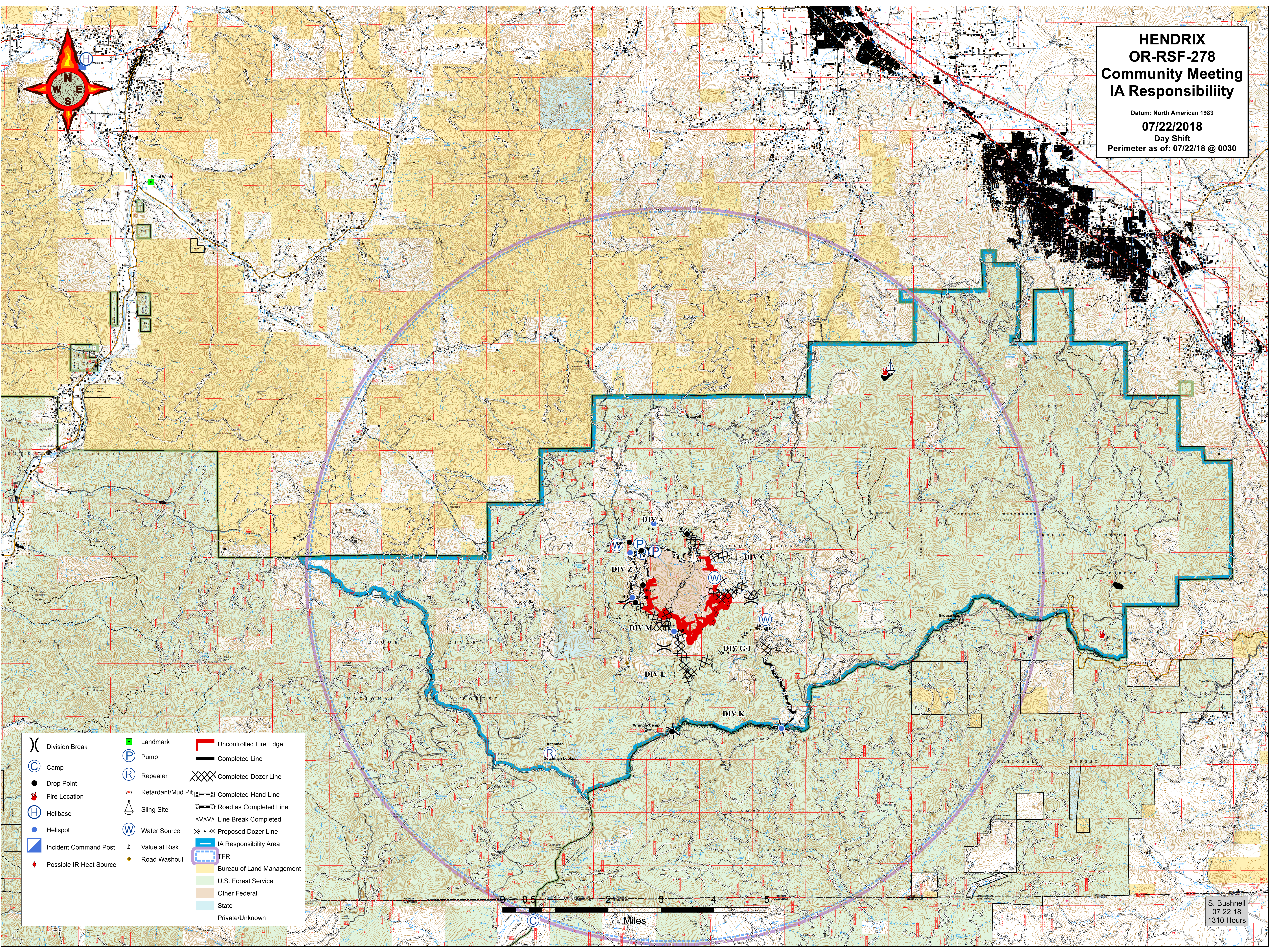
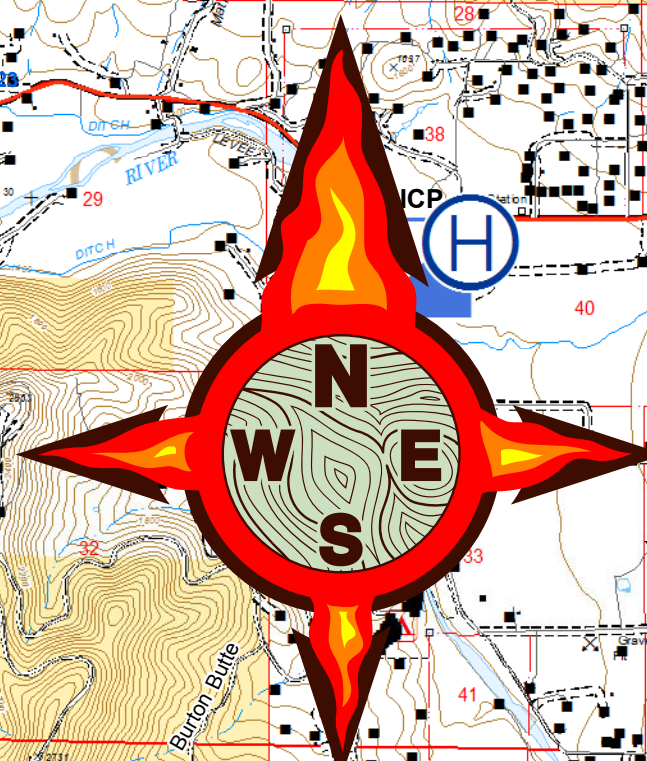
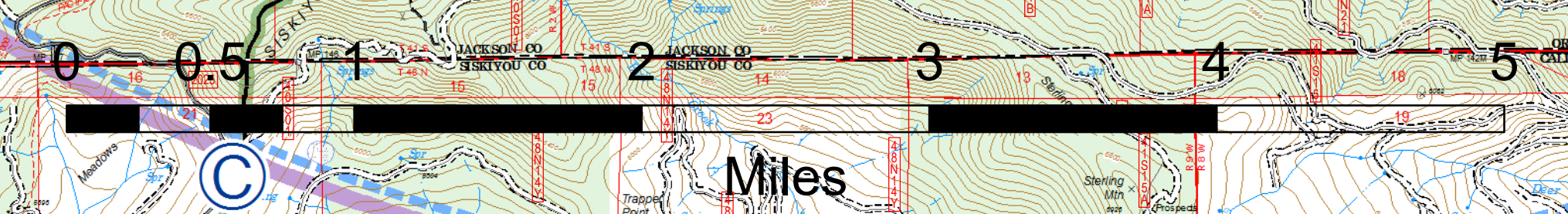


**HENDRIX
OR-RSF-278
Community Meeting
IA Responsibility**

Datum: North American 1983
07/22/2018
 Day Shift
 Perimeter as of: 07/22/18 @ 0030



- | | | |
|---------------------------|---------------------|-----------------------------|
| (X) Division Break | ■ Landmark | — Uncontrolled Fire Edge |
| (C) Camp | (P) Pump | — Completed Line |
| ● Drop Point | (R) Repeater | XXXX Completed Dozer Line |
| 🔥 Fire Location | 🚒 Retardant/Mud Pit | — Completed Hand Line |
| (H) Helibase | 🚧 Sling Site | — Road as Completed Line |
| ● Helispot | (W) Water Source | — Line Break Completed |
| 🏠 Incident Command Post | ⚠ Value at Risk | × × × Proposed Dozer Line |
| 🔥 Possible IR Heat Source | 🚿 Road Washout | 📐 IA Responsibility Area |
| | | 📐 TFR |
| | | 📐 Bureau of Land Management |
| | | 📐 U.S. Forest Service |
| | | 📐 Other Federal |
| | | 📐 State |
| | | 📐 Private/Unknown |



S. Bushnell
07 22 18
1310 Hours