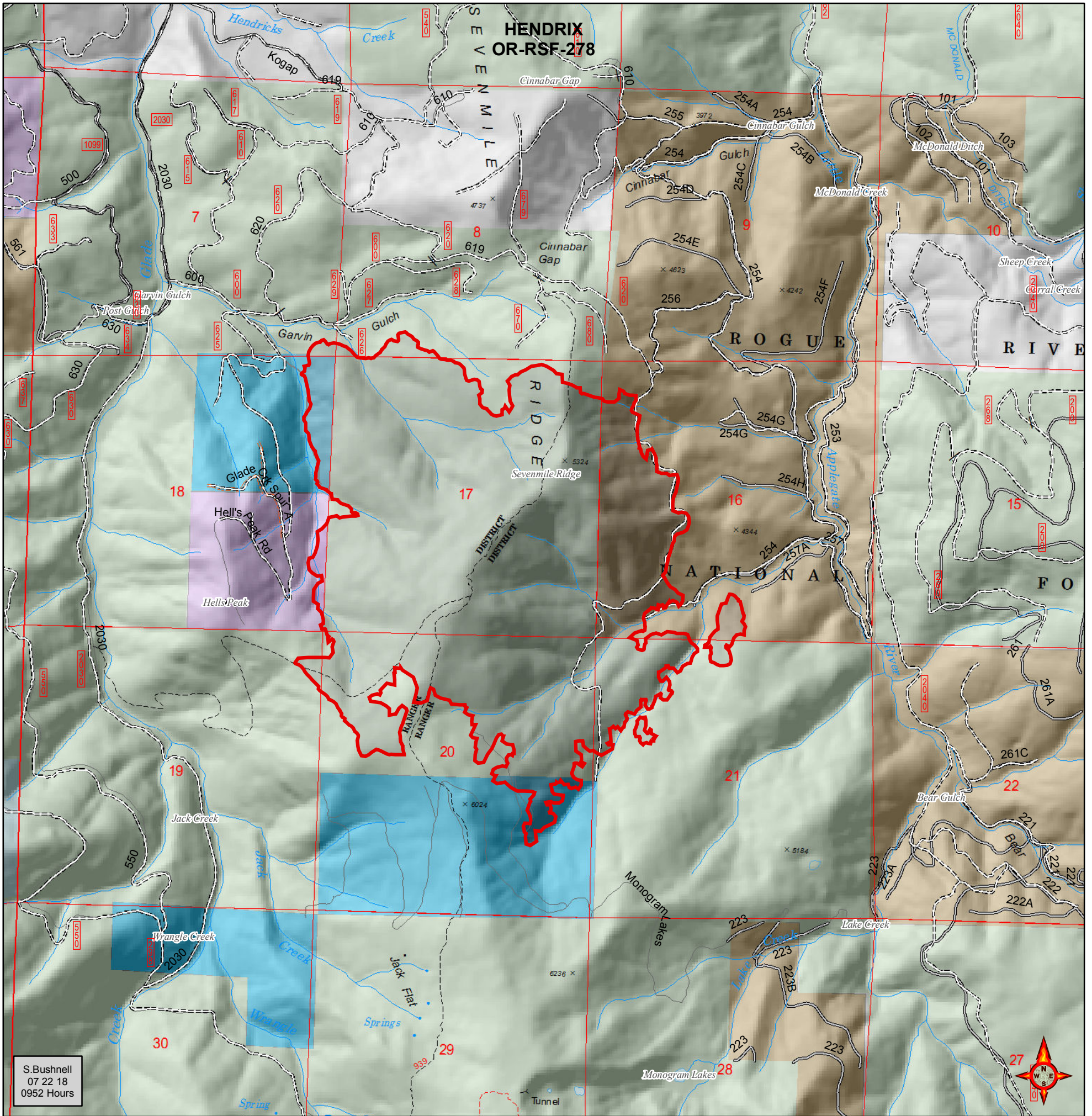


Ownership Map

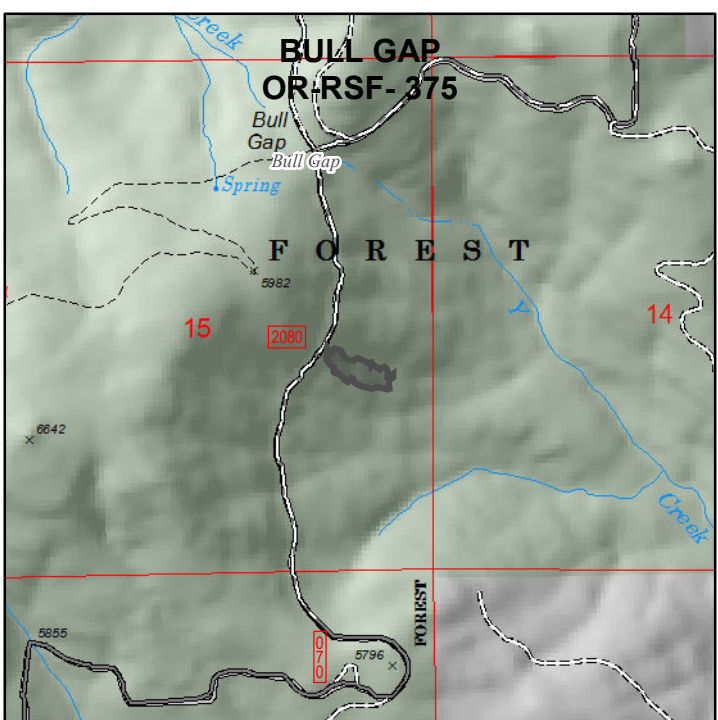
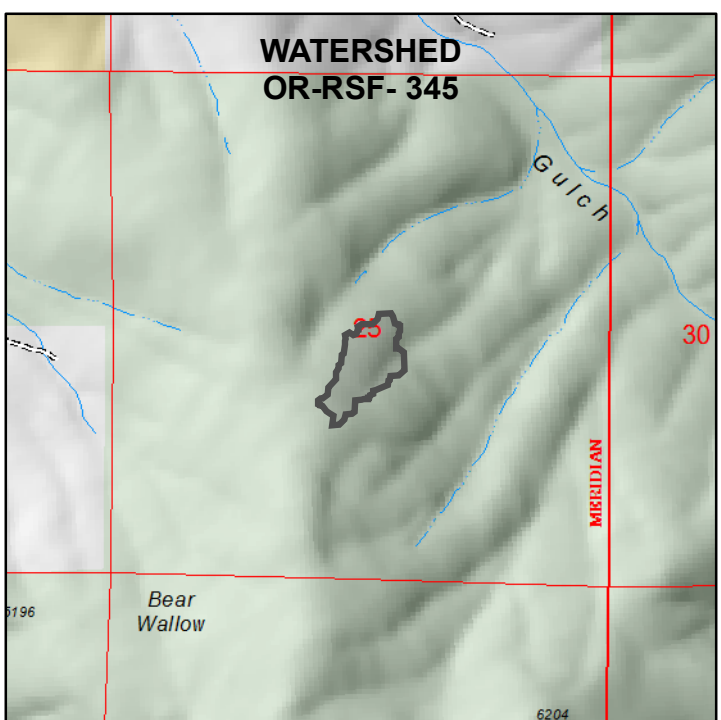
07/22/2018
Perimeter as of: 07/22/18 @ 0030



Acres Burned by Landowner by Incident					
Incident	Landowner				
	Fruit Growers	Hancock	US Forest Service	Weyerhaeuser	Grand Total
Bull Gap			3.4	3.4	
Hendrix	131.8	40.6	867.9	6.9	1,047.2
Watershed			12.0	12.0	
Grand Total	131.8	40.6	883.3	6.9	1,062.6



S. Bushnell
07 22 18
0952 Hours



- Fire Land Ownership**
- US Forest Service
 - Fruit Growers
 - Hancock
 - Weyerhaeuser
- Non-Fire Land Ownership**
- U.S. Forest Service
 - State
 - Private/Unknown
 - Fruit Growers
 - Hancock
 - Weyerhaeuser

