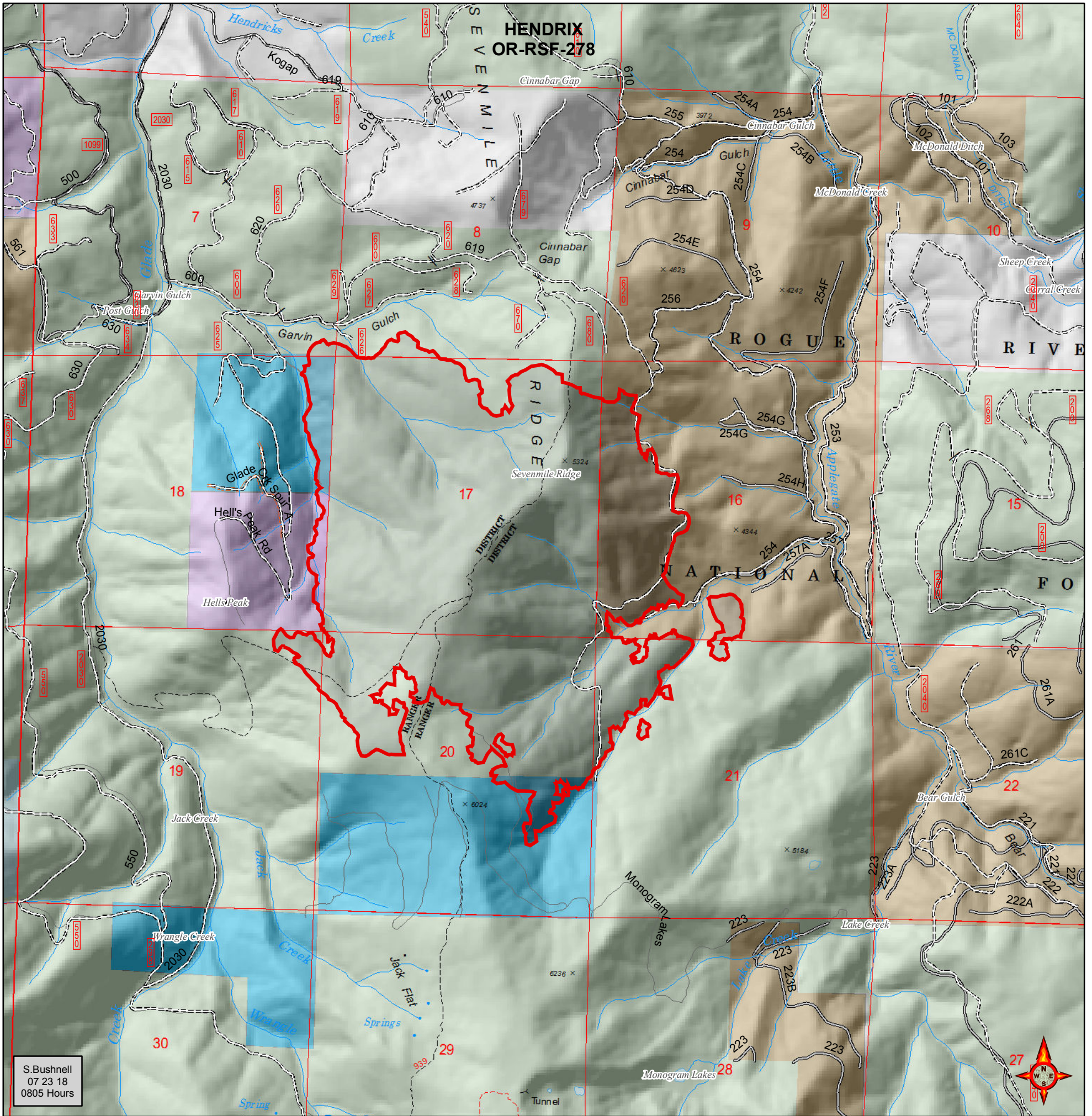


Ownership Map

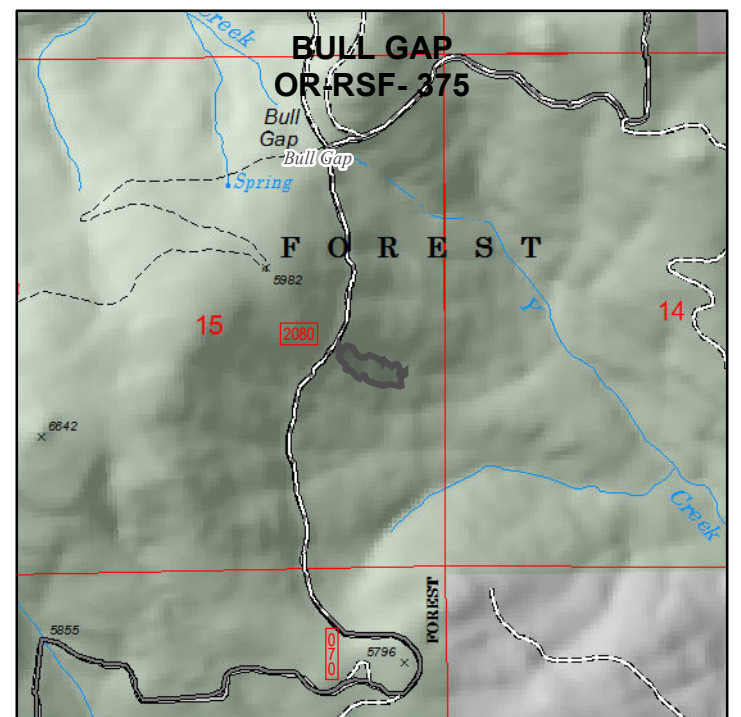
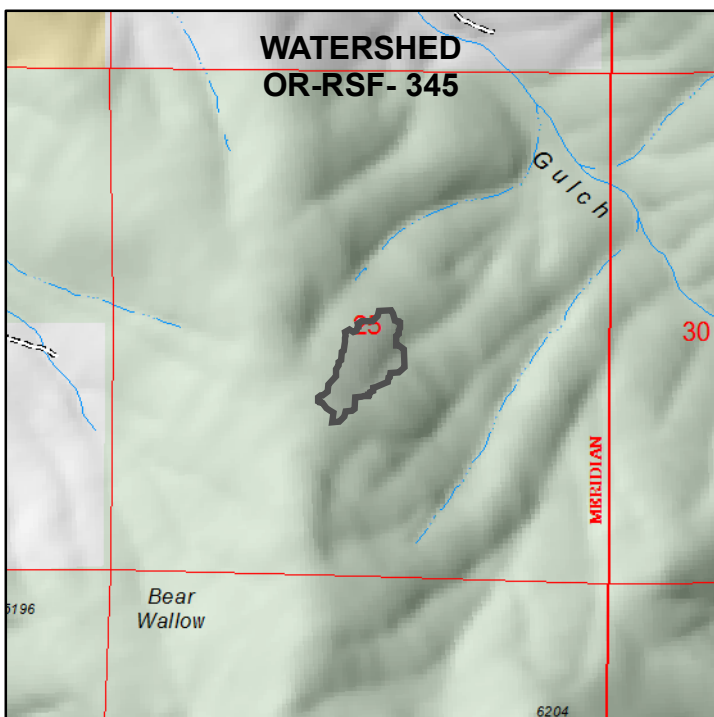
07/23/2018
Perimeter as of: 07/23/18 @ 0120



Acres Burned by Landowner by Incident					
Incident	Landowner				Grand Total
	Fruit Growers	Hancock	US Forest Service	Weyerhaeuser	
Bull Gap			3.4		3.4
Hendrix	127.7	42.4	880.5	10.7	1,061.3
Watershed			12.0		12.0
Grand Total	127.7	42.4	895.9	10.7	1,076.7



S. Bushnell
07 23 18
0805 Hours



Fire Land Ownership

- US Forest Service
- Fruit Growers
- Hancock
- Weyerhaeuser

Non-Fire Land Ownership

- U.S. Forest Service
- State
- Private/Unknown
- Fruit Growers
- Hancock
- Weyerhaeuser

