














HENDRIX

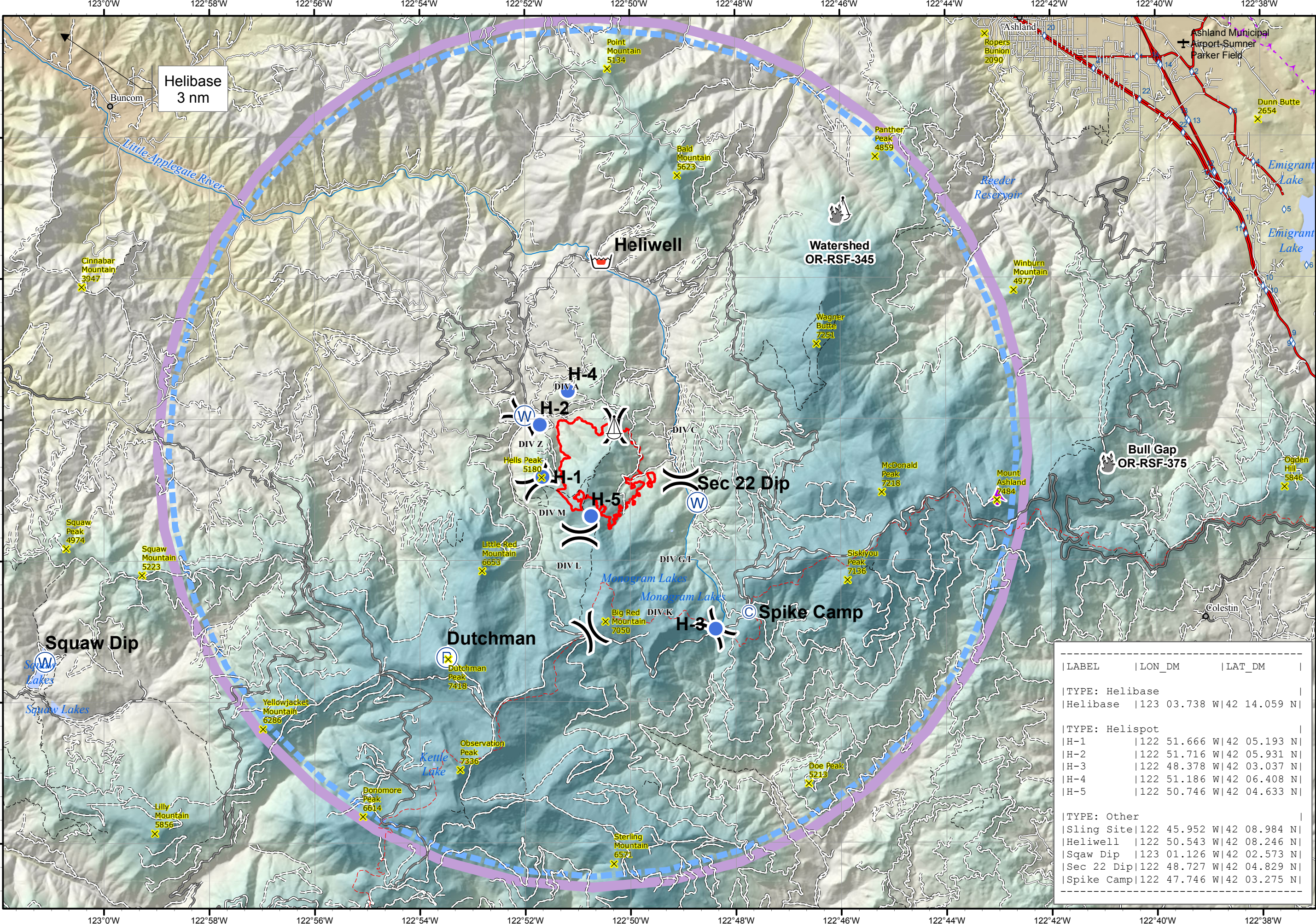
OR-RSF-278

PILOT Map

07/23/2018
 Approx. 1,047 ac
 Perimeter as of 07/22/18 @ 0030



-  Camp
-  Fire Location
-  Helispot
-  Repeater
-  Heliwell
-  Sling Site
-  Water Source
-  Division Break
-  TFR 8/8575 (9,000 MSL)
-  Flight Hazard
-  Flight Hazard
-  Fire Area



LABEL	LON_DM	LAT_DM
TYPE: Helibase		
Helibase	123 03.738 W	42 14.059 N
TYPE: Helispot		
H-1	122 51.666 W	42 05.193 N
H-2	122 51.716 W	42 05.931 N
H-3	122 48.378 W	42 03.037 N
H-4	122 51.186 W	42 06.408 N
H-5	122 50.746 W	42 04.633 N
TYPE: Other		
Sling Site	122 45.952 W	42 08.984 N
Heliwell	122 50.543 W	42 08.246 N
Sqaw Dip	123 01.126 W	42 02.573 N
Sec 22 Dip	122 48.727 W	42 04.829 N
Spike Camp	122 47.746 W	42 03.275 N



S. Bushnell
 07 22 18
 2111 Hours