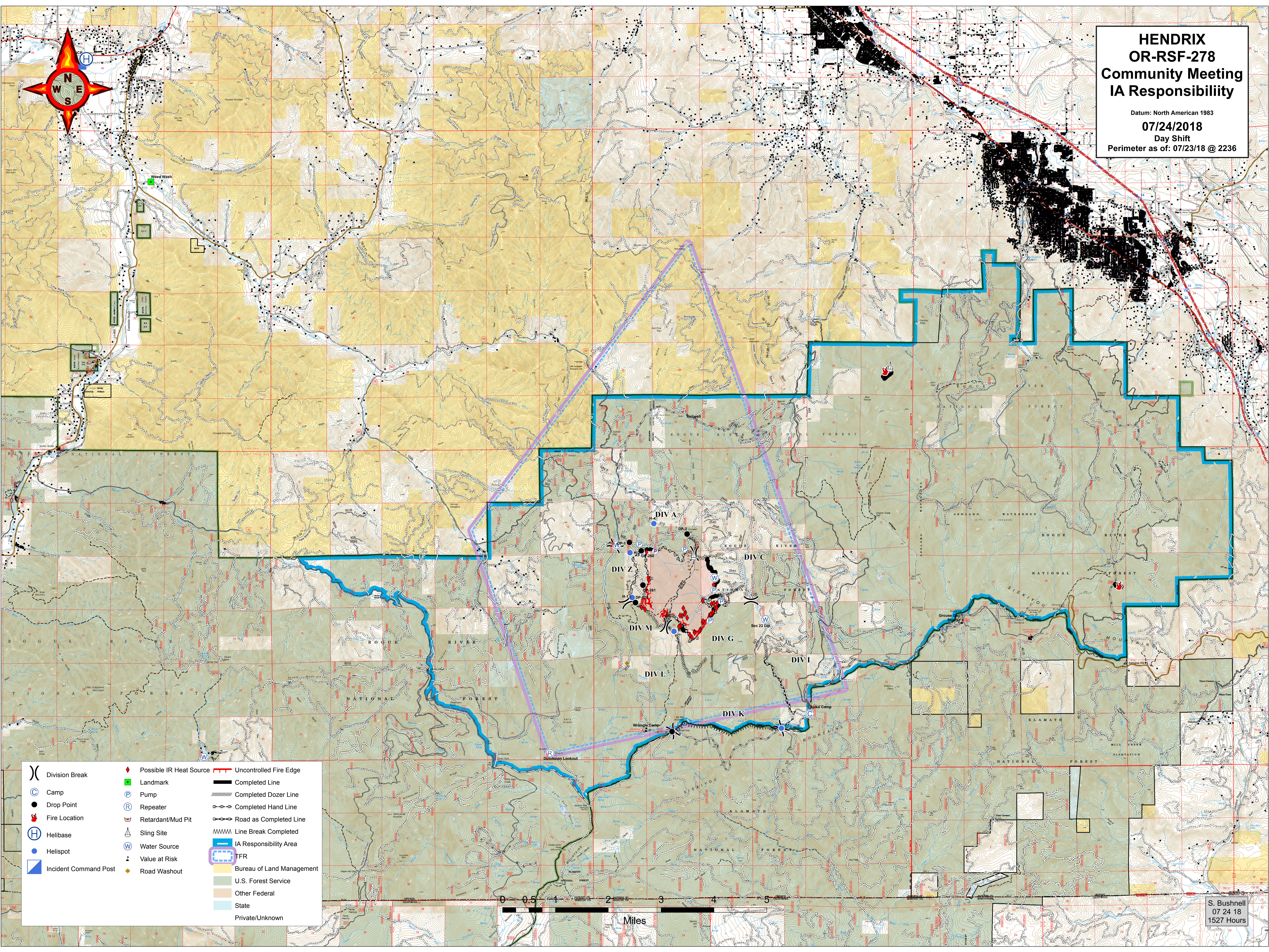
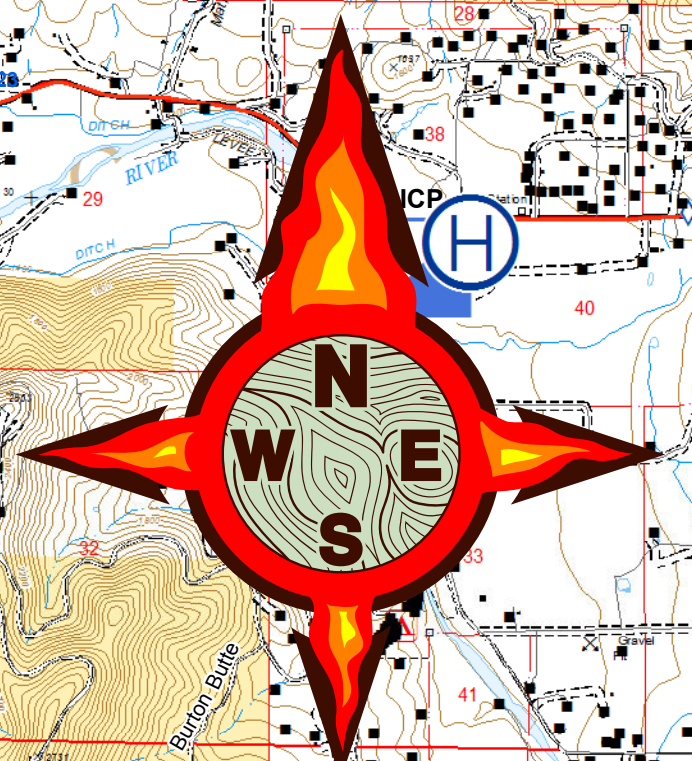
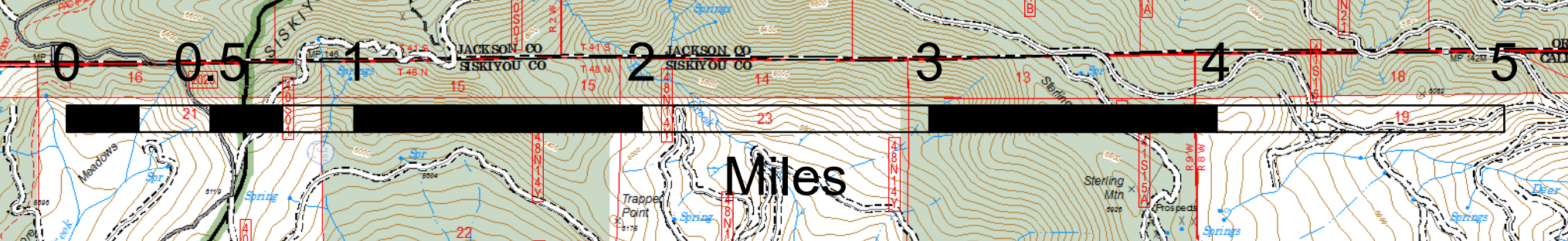


**HENDRIX
OR-RSF-278
Community Meeting
IA Responsibility**

Datum: North American 1983
07/24/2018
 Day Shift
 Perimeter as of: 07/23/18 @ 2236



- | | | |
|-------------------------|---------------------------|-----------------------------|
| (X) Division Break | ◆ Possible IR Heat Source | — Uncontrolled Fire Edge |
| ⊙ Camp | ■ Landmark | — Completed Line |
| ● Drop Point | Ⓟ Pump | ⊘ Completed Dozer Line |
| 🔥 Fire Location | Ⓡ Repeater | ⊘ Completed Hand Line |
| Ⓜ Helibase | 🚒 Retardant/Mud Pit | ⊘ Road as Completed Line |
| Ⓜ Helispot | 📏 Sling Site | ⊘ Line Break Completed |
| 🏠 Incident Command Post | 🌊 Water Source | 🔵 IA Responsibility Area |
| | ⚠ Value at Risk | 🔵 TFR |
| | 🛣 Road Washout | 🟡 Bureau of Land Management |
| | | 🟢 U.S. Forest Service |
| | | 🟠 Other Federal |
| | | 🟦 State |
| | | ⚪ Private/Unknown |



S. Bushnell
07 24 18
1527 Hours