





















# HENDRIX OR-RSF-278 IAP Map

07/26/2018 Day Shift  
Perimeter as of: 07/25/18 @ 0152  
Approx: 1,081 ac

-  Division Break
-  Camp
-  Drop Point
-  Helispot
-  Pump
-  Sling Site
-  Water Source
-  Value at Risk
-  Road Washout
-  Uncontrolled Fire Edge
-  Completed Line
-  Completed Dozer Line
-  Completed Hand Line
-  Road as Completed Line
-  Line Break Completed
-  Other
-  Flight Hazard
-  U.S. Forest Service
-  State
-  Private/Unknown

0 0.25 0.5  
Miles

S. Bushnell  
07 25 18  
2056 Hours

Datum: North American 1983

