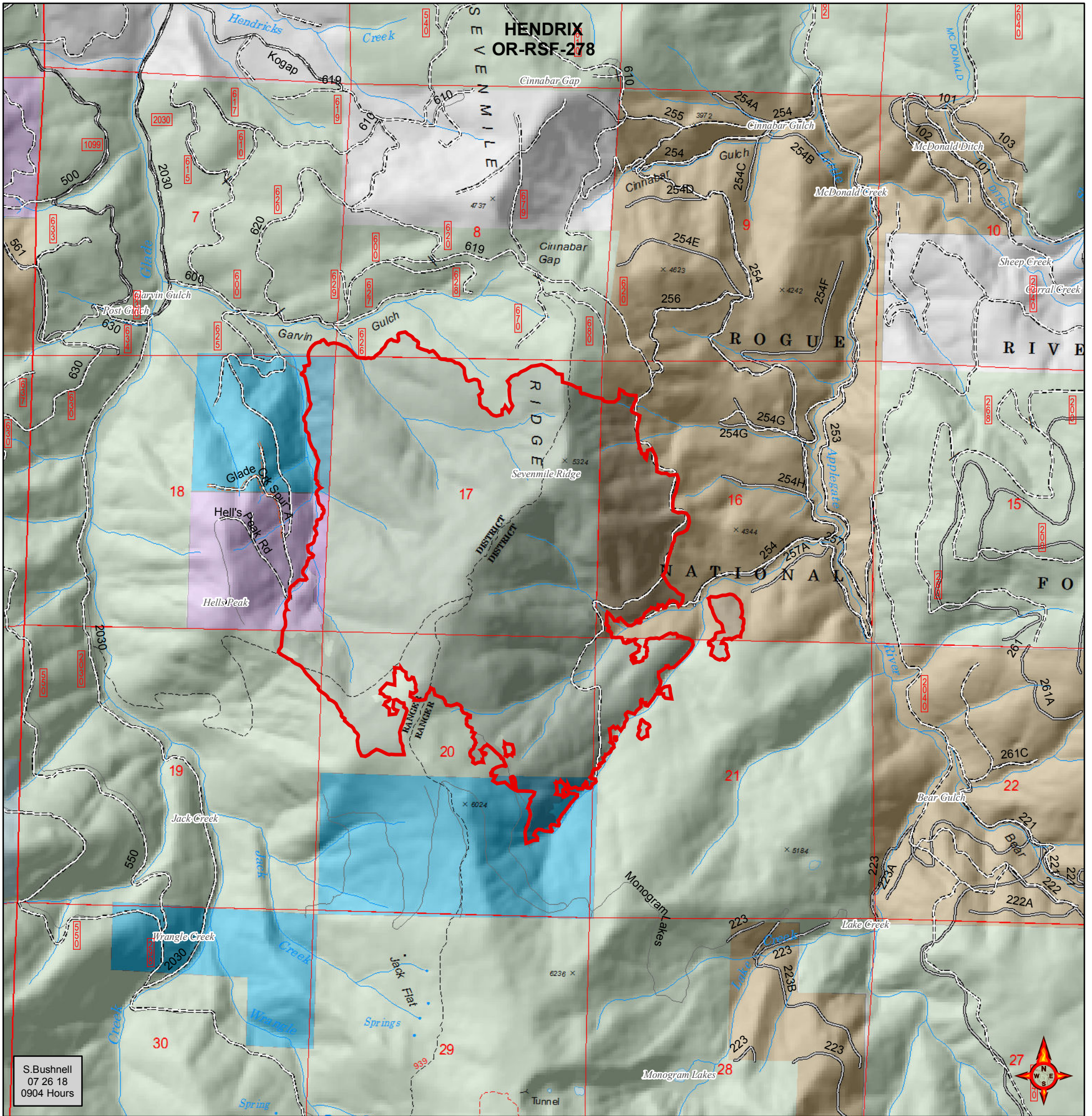


Ownership Map

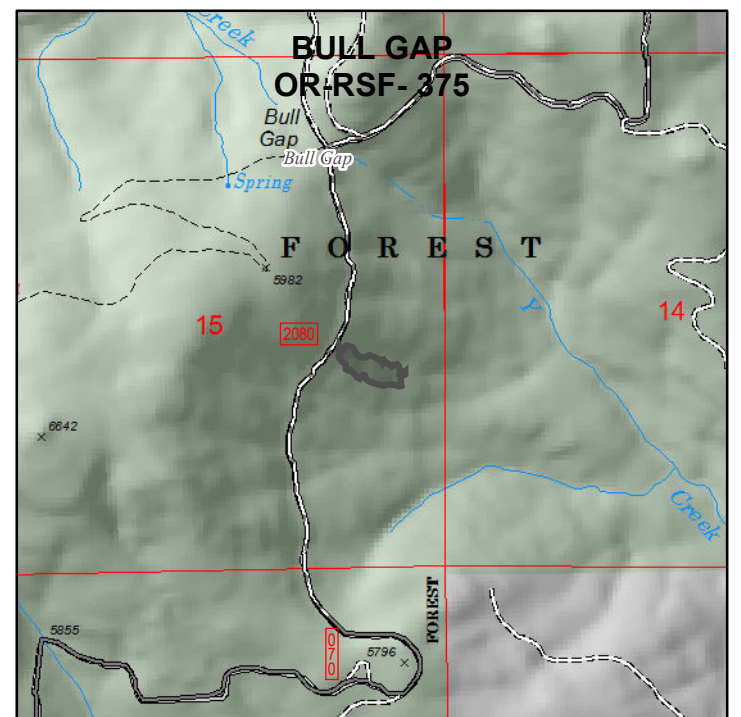
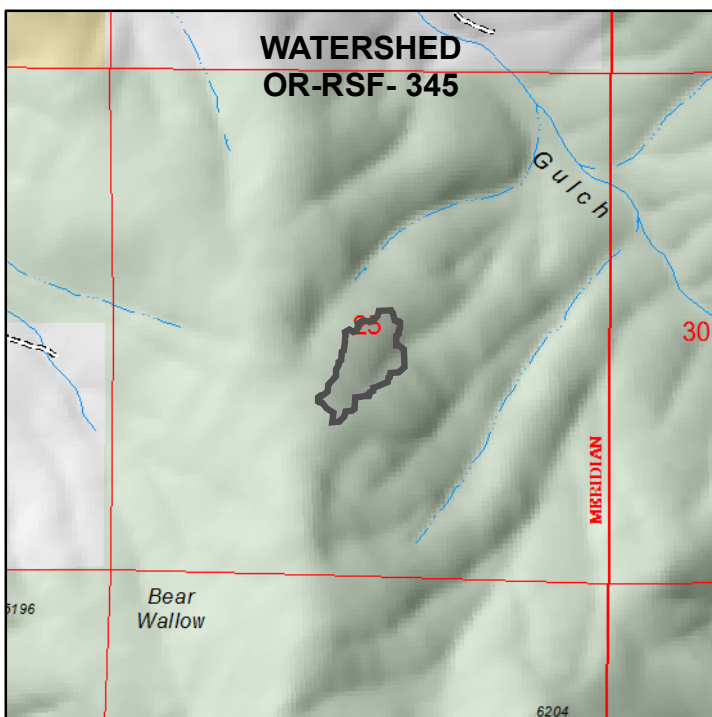
07/26/2018
Perimeter as of: 07/25/18 @ 2206



Acres Burned by Landowner by Incident					
Incident	Landowner				
	Fruit Growers	Hancock	US Forest Service	Weyerhaeuser	Grand Total
Bull Gap			3.4		3.4
Hendrix	127.5	45.0	884.8	24.1	1,081.4
Watershed			12.0		12.0
Grand Total	127.5	45.0	900.2	24.1	1,096.8



S. Bushnell
07 26 18
0904 Hours



- Land Ownership**
- U.S. Forest Service
 - State
 - Private/Unknown
 - Fruit Growers
 - Hancock
 - Weyerhaeuser

