



U.S. FOREST SERVICE
Caring for the land and serving people


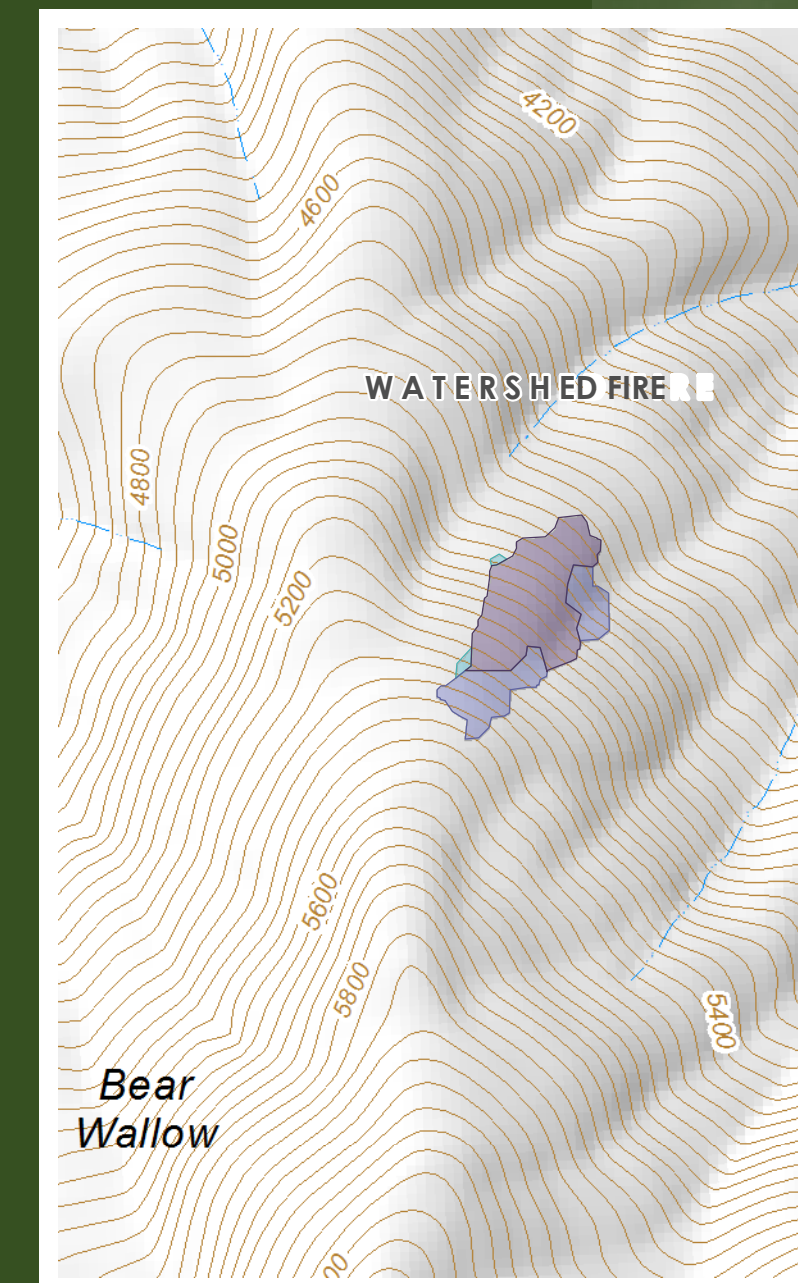
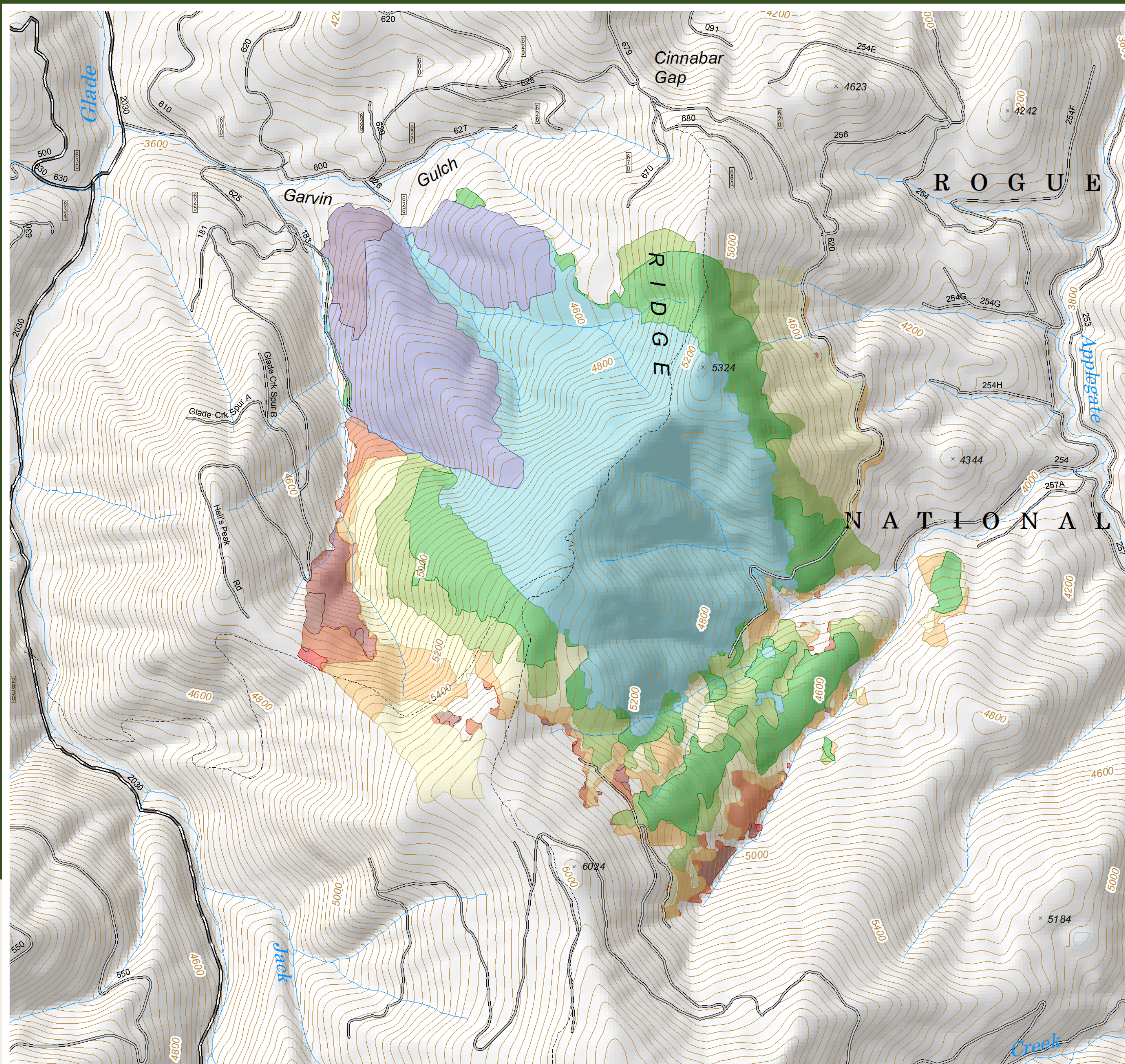
United States Department of Agriculture

Rogue River-Siskiyou National Forest



HENDRIX FIRE PROGRESSION

July 16th - July 25th, 2018



Hendrix Fire		
Date	Daily Growth	Total
07/16/18 AM	19	19
07/16/18 PM	139	158
07/17/18	377	535
07/18/18	168	702
07/19/18	105	807
07/20/18	153	960
07/21/18	73	1,032
07/22/18	26	1,058
07/23/18	8	1,065
07/24/18	14	1,080
07/25/18	1	1,081

Watershed Fire		
Date	Daily Growth	Total
07/16/18 AM	8	8
07/16/18 PM	4	11.8
07/17/18	0.2	12

Bull Gap Fire		
Date	Daily Growth	Total
07/16/18 AM	3.4	3.4

1 inch equals 1,000 feet

Disclaimer:
While the U.S. Forest Service makes every effort to represent the data shown on these maps as completely and accurately as possible, the USFS gives no warranty, expressed or implied, as to the accuracy, reliability, or completeness of these data. In addition, the USFS, ODF, or NWMT12 shall not be held liable for improper or incorrect use of the data described and/or contained herein. Graphical representations provided by the use of this data do not represent any legal description of the data herein and are provided only as a general representation of the data.



Special Thanks: National Infrared Operations, National Interagency Fire Center, Northwest Interagency Coordination Center, U.S. Forest Service, Oregon Department of Forestry, Jackson County Sheriff, National Oceanic and Atmospheric Administration
Photo Credits: Mike Wilbourn
Map Credits: NW IMT12 GIS - Shawn Bushnell
Published: 07/26/2018

