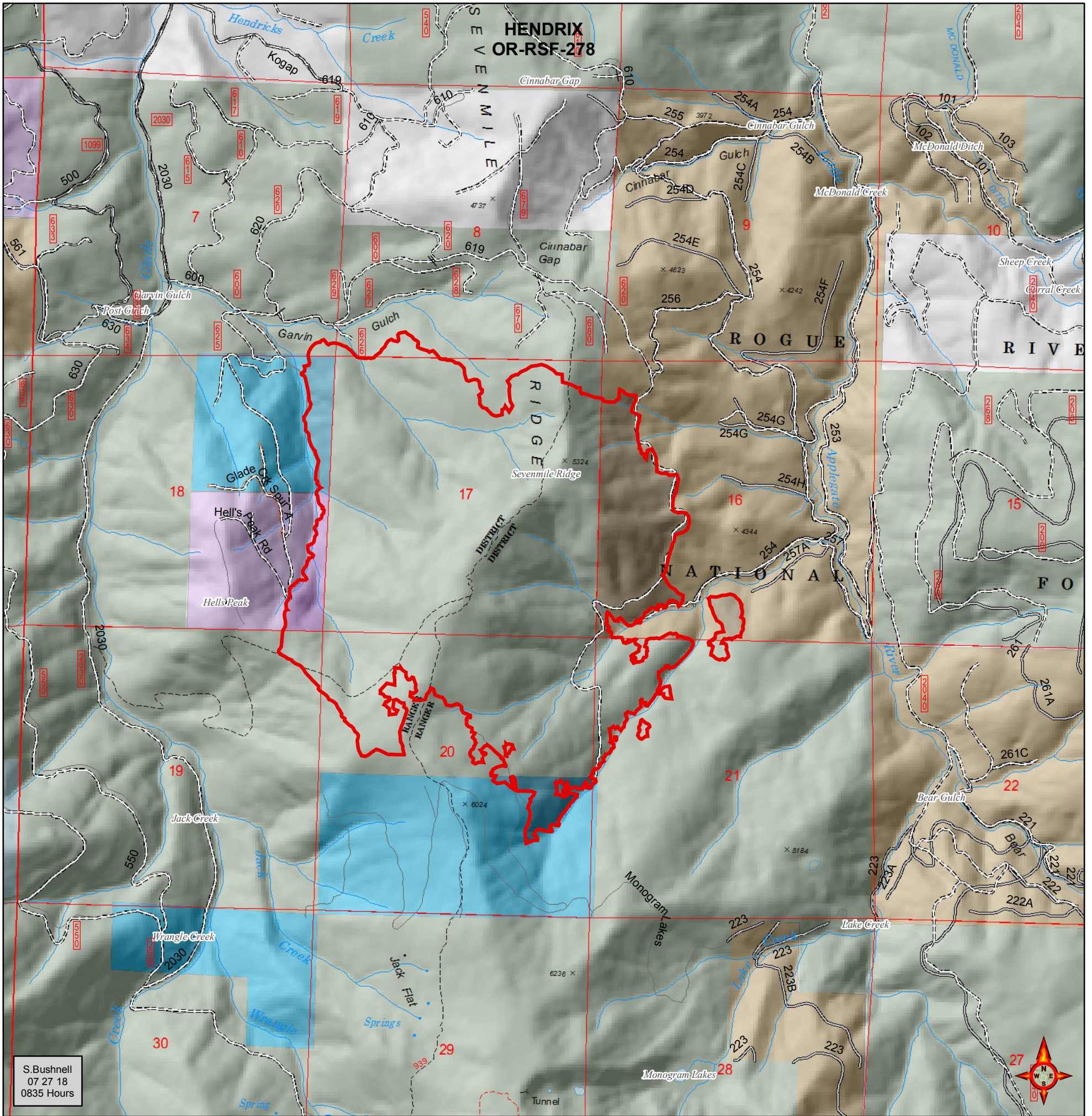


Ownership Map

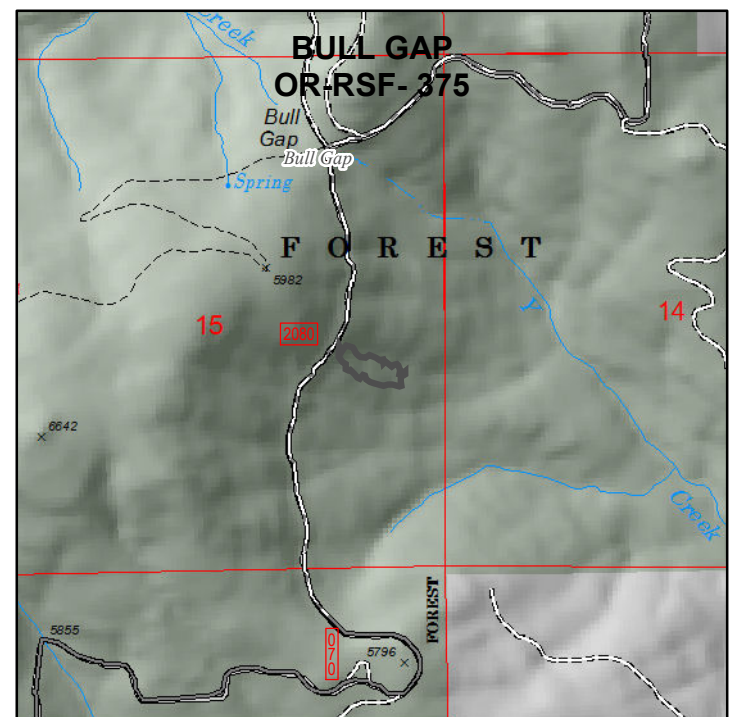
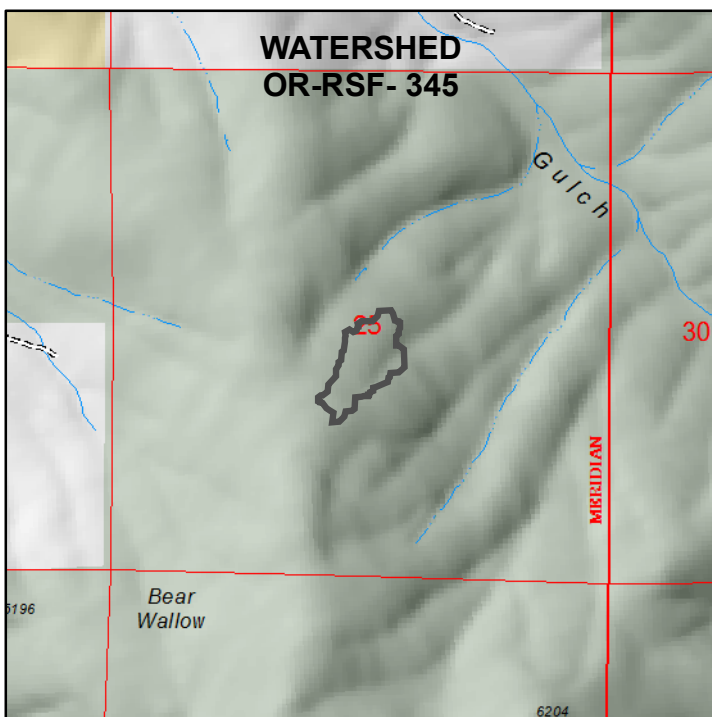
07/27/2018
Perimeter as of: 07/26/18 @ 2211



Acres Burned by Landowner by Incident					
Incident	Landowner				Grand Total
	Fruit Growers	Hancock	US Forest Service	Weyerhaeuser	
Bull Gap			3.4		3.4
Hendrix	127.5	45.0	885.1	24.1	1,081.6
Watershed			12.0		12.0
Grand Total	127.5	45.0	900.5	24.1	1,097.0



S. Bushnell
07 27 18
0835 Hours



- Land Ownership**
- U.S. Forest Service
 - State
 - Private/Unknown
 - Fruit Growers
 - Hancock
 - Weyerhaeuser

