
















HENDRIX OR-RSF-278 IAP Map

08/01/2018 Day Shift
Perimeter as of: 07/30/18 @ 2203
Approx: 1,082 ac

-  Division Break
-  Drop Point
-  Helispot
-  Pump
-  Sling Site
-  Water Source
-  Uncontrolled Fire Edge
-  Completed Line
-  Completed Dozer Line
-  Completed Hand Line
-  Road as Completed Line
-  Line Break Completed
-  Other
-  Flight Hazard
-  U.S. Forest Service
-  State
-  Private/Unknown



0 0.25 0.5
Miles

M. Lowrey
Jul 31, 2018
1746 Hours

Datum: North American 1983

