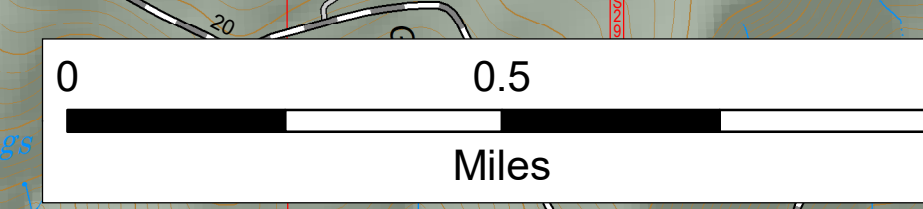
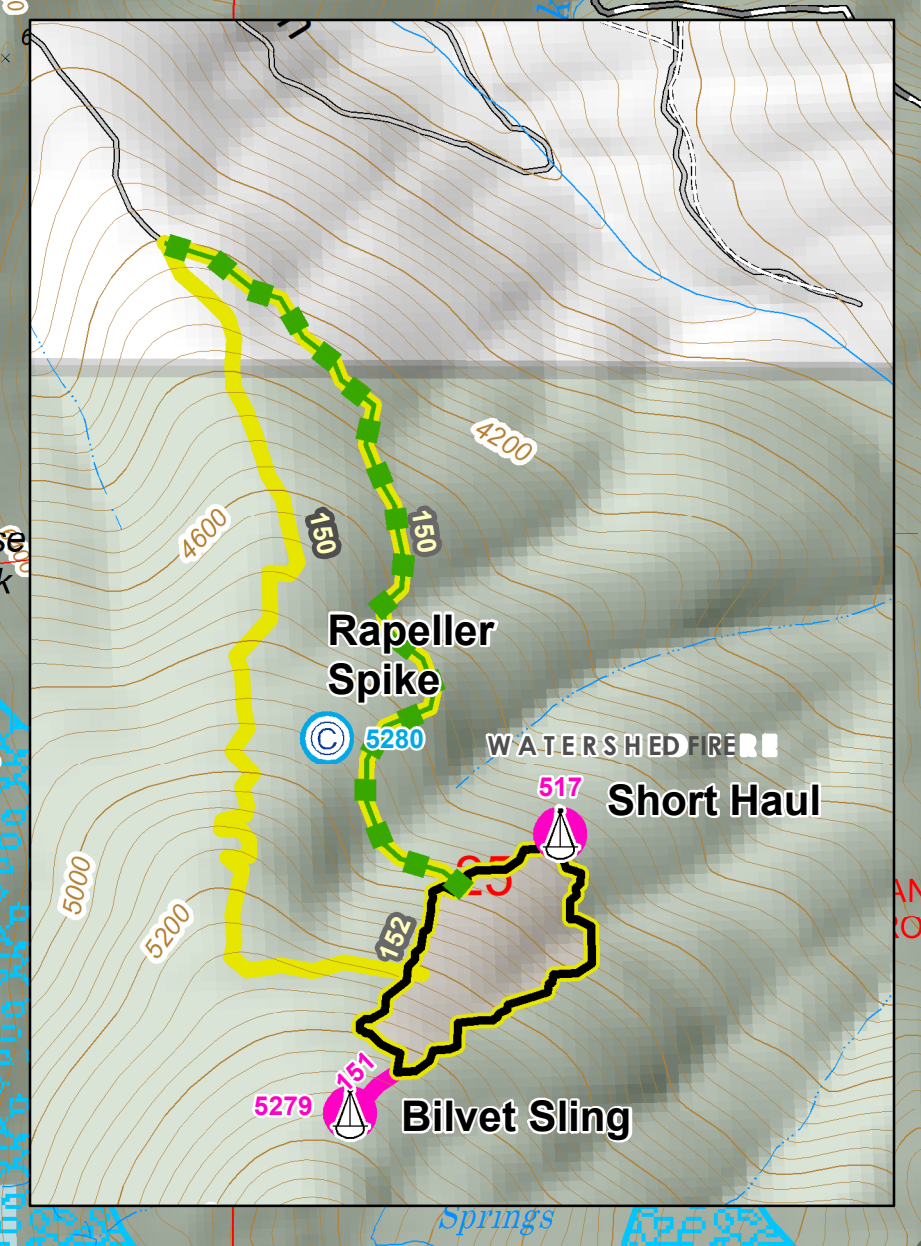
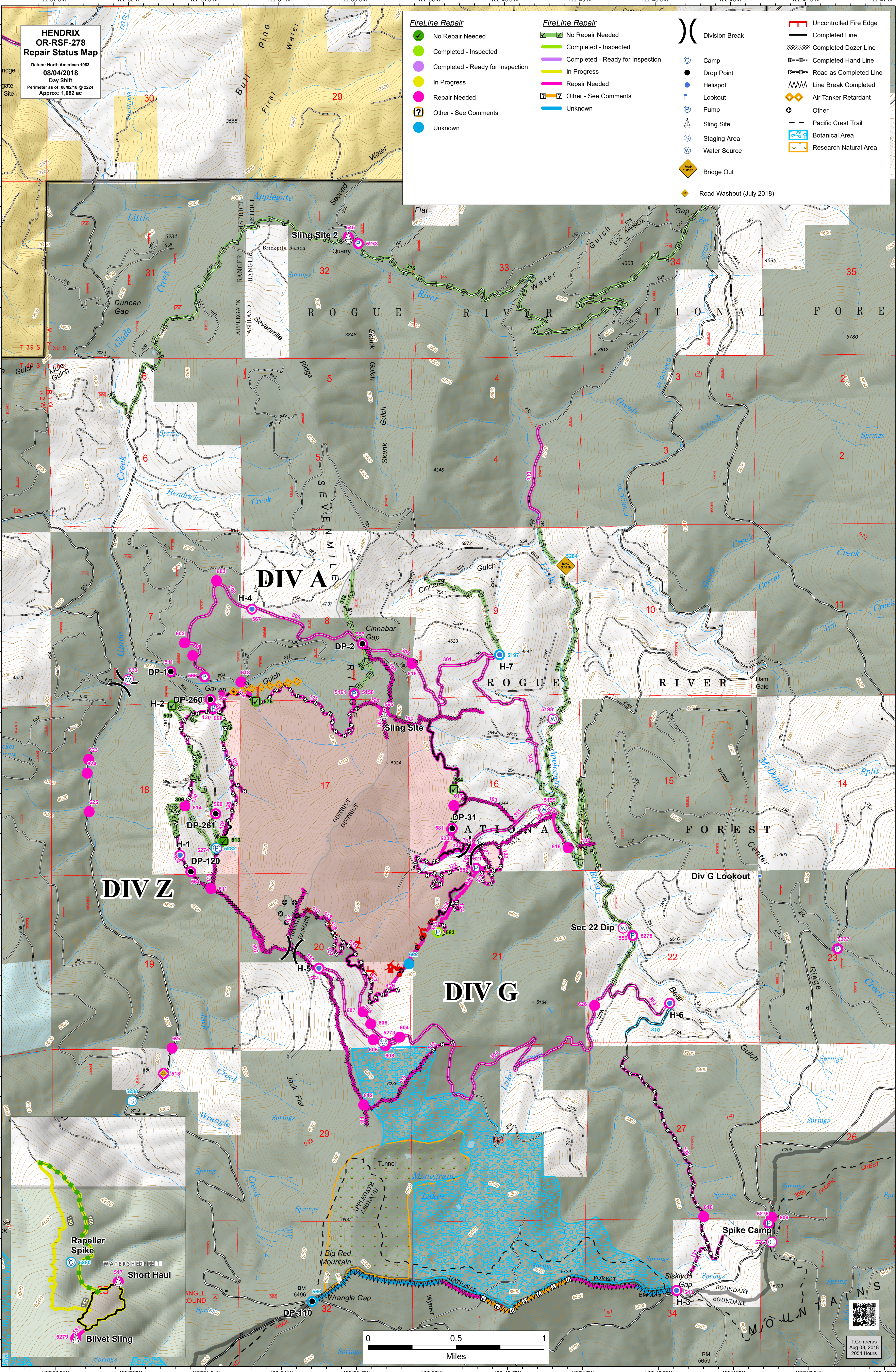


**HENDRIX
OR-RSF-278
Repair Status Map**
Datum: North American 1983
08/04/2018
Day Shift
Perimeter as of: 08/02/18 @ 2224
Approx: 1,082 ac

FireLine Repair		FireLine Repair		Division Break		Uncontrolled Fire Edge	
	No Repair Needed		No Repair Needed		Division Break		Uncontrolled Fire Edge
	Completed - Inspected		Completed - Inspected		Camp		Completed Line
	Completed - Ready for Inspection		Completed - Ready for Inspection		Drop Point		Completed Dozer Line
	In Progress		In Progress		Helispot		Completed Hand Line
	Repair Needed		Other - See Comments		Lookout		Road as Completed Line
	Other - See Comments		Unknown		Staging Area		Line Break Completed
	Unknown		Unknown		Water Source		Air Tanker Retardant
			Road Washout (July 2018)		Bridge Out		Other
							Pacific Crest Trail
							Botanical Area
							Research Natural Area



T Contreras
Aug 03, 2018
2054 Hours