

HENDRIX OR-RSF-278 IAP Map

08/07/2018 Day Shift
Perimeter as of: 08/05/18 @ 2228
Approx: 1,082 ac



Division Break

● Drop Point

● Helispot

▬ Lookout

⊙ Water Source

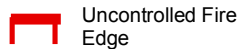
⊙ Pump

⊙ Sling Site

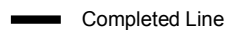
⊙ Staging Area



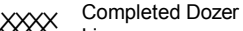
Bridge Out




Uncontrolled Fire Edge



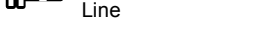
Completed Line



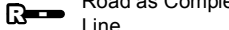
Completed Dozer Line



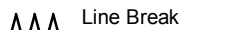
Completed Hand Line



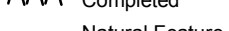
Road as Completed Line



Line Break Completed



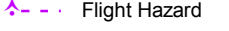
Natural Feature (Hazard)



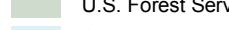
Flight Hazard



U.S. Forest Service



State



Private/Unknown

M. Lowrey
Aug 06, 2018
1846 Hours

