












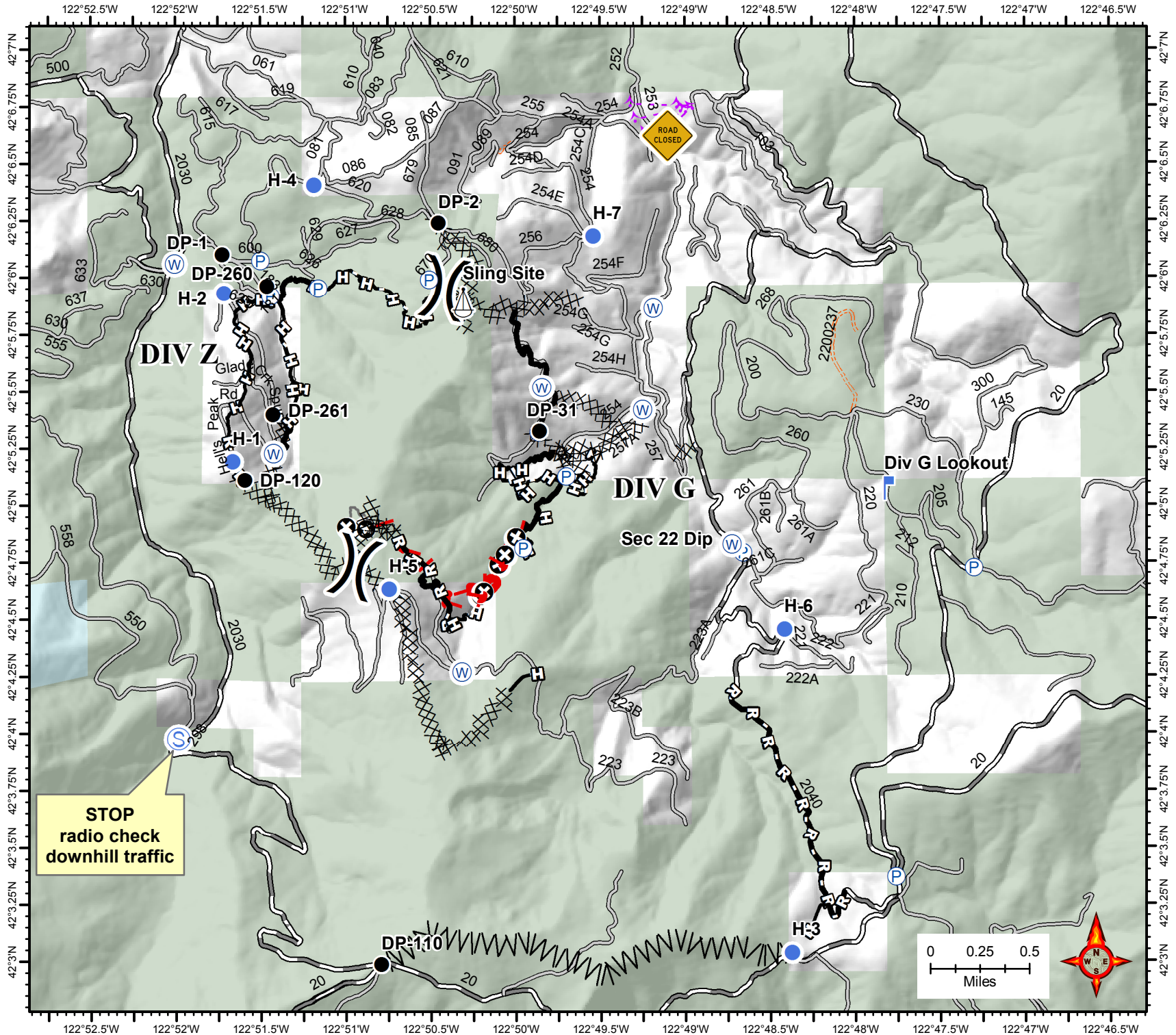


# HENDRIX OR-RSF-278 IAP Map

08/07/2018 Day Shift  
Perimeter as of: 08/07/18 @ 0031  
Approx: 1,082 ac

-  Division Break
-  Drop Point
-  Helispot
-  Lookout
-  Water Source
-  Pump
-  Sling Site
-  Staging Area
-  Bridge Out
-  Uncontrolled Fire Edge
-  Completed Line
-  Completed Dozer Line
-  Completed Hand Line
-  Road as Completed Line
-  Line Break Completed
-  Natural Feature (Hazard)
-  Flight Hazard
-  U.S. Forest Service
-  State
-  Private/Unknown

M. Lowrey  
Aug 07, 2018  
1825 Hours



**STOP**  
radio check  
downhill traffic