









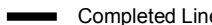
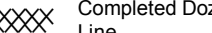
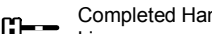

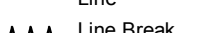
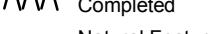
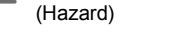
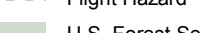

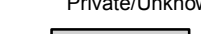


HENDRIX OR-RSF-278 IAP Map

08/09/2018 Day Shift
Perimeter as of: 08/07/18 @ 2245
Approx: 1,082 ac

-  Division Break
 -  Drop Point
 -  Helispot
 -  Lookout
 -  Water Source
 -  Pump
 -  Sling Site
 -  Staging Area
 -  Bridge Out
 -  Uncontrolled Fire Edge
 -  Completed Line
 -  Completed Dozer Line
 -  Completed Hand Line
 -  Road as Completed Line
 -  Line Break Completed
 -  Natural Feature (Hazard)
 -  Flight Hazard
 -  U.S. Forest Service
 -  State
 -  Private/Unknown
- M. Lowrey
Aug 08, 2018
1843 Hours

