

HENDRIX OR-RSF-278 IAP Map

08/10/2018 Day Shift
Perimeter as of: 08/09/18 @ 0102
Approx: 1,082 ac



Division Break

● Drop Point

● Helispot

▬ Lookout

⊙ Water Source

⊙ Pump

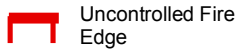
⊙ Sling Site

⊙ Staging Area

⊙ Staging Area



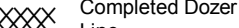
Bridge Out



Uncontrolled Fire Edge



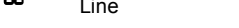
Completed Line



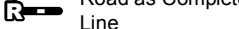
Completed Dozer Line



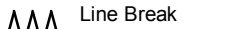
Completed Hand Line



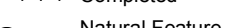
Road as Completed Line



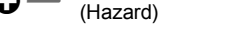
Line Break Completed



Natural Feature (Hazard)



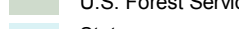
Flight Hazard



U.S. Forest Service



State



Private/Unknown

Private/Unknown

M. Lowrey

Aug 09, 2018

1853 Hours

Datum: North American 1983

