

HENDRIX OR-RSF-278 IAP Map

08/14/2018 Day Shift
Perimeter as of: 08/13/18 @ 0103
Approx: 1,082 ac



Division Break

● Drop Point

● Helispot

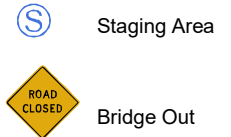
▬ Lookout

⊙ Water Source

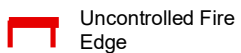
⊙ Pump

⊙ Sling Site

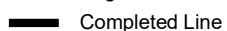
⊙ Staging Area



Bridge Out



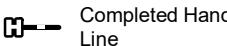
Uncontrolled Fire Edge



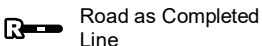
Completed Line



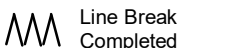
Completed Dozer Line



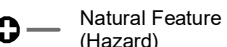
Completed Hand Line



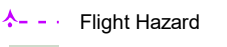
Road as Completed Line



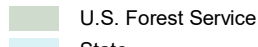
Line Break Completed



Natural Feature (Hazard)



Flight Hazard



U.S. Forest Service
State
Private/Unknown

M. Lowrey
Aug 13, 2018
1901 Hours

Datum: North American 1983

