

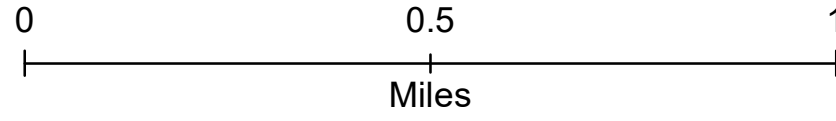
HENDRIX

Public Information Map

as of 08/14/2018
Approx: 1,082 ac
Perimeter as of: 08/13/18 @ 0103




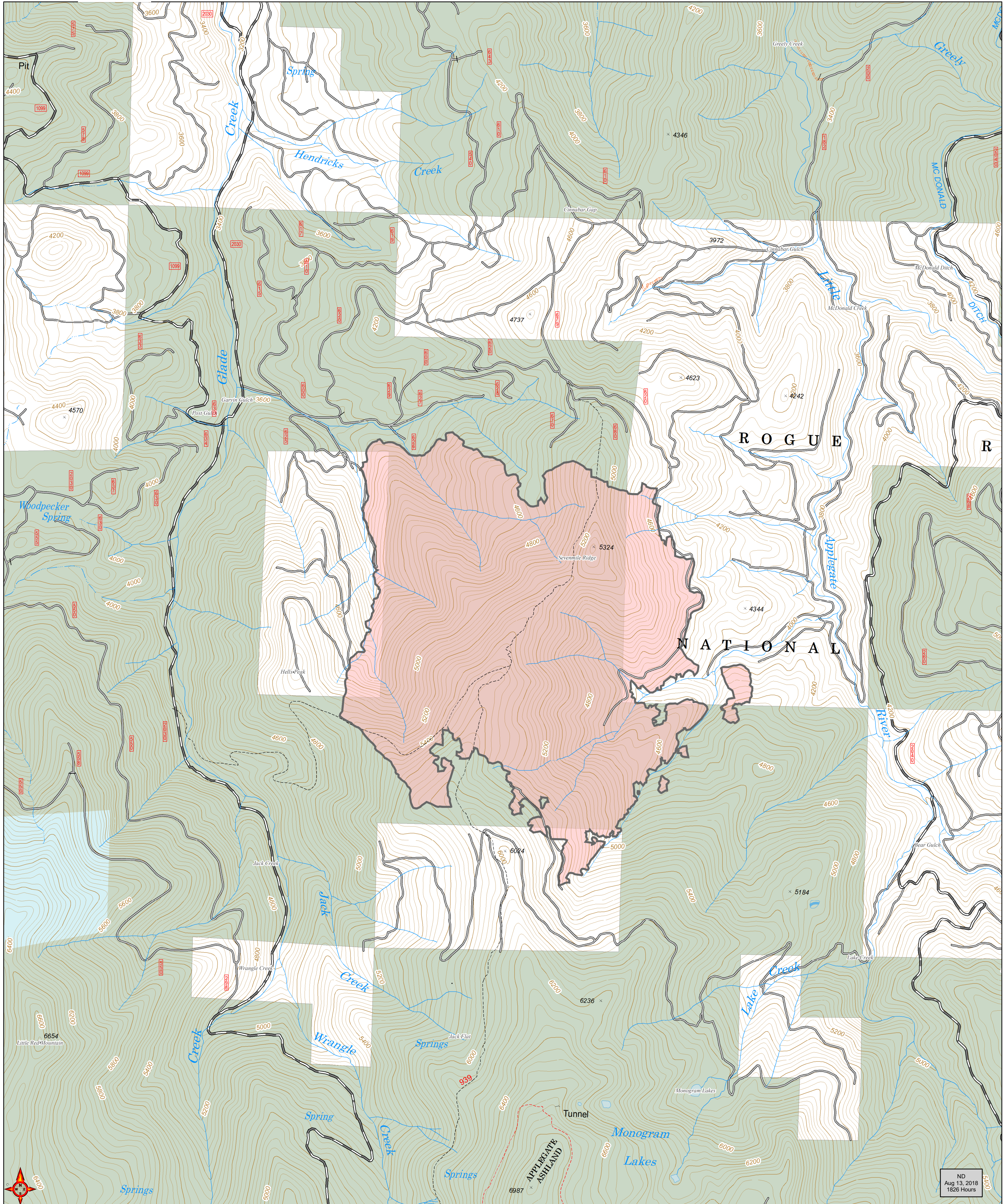
- Fire Area
- U.S. Forest Service
- State
- Private/Unknown



Disclaimer:

While GLZ T3 makes every effort to represent the data shown on these maps as completely and accurately as possible, no warranty is given, expressed or implied, as to the accuracy, reliability, or completeness of these data. In addition, GLZ T3 and/or other participating agencies shall not be held liable for improper or incorrect use of the data described and/or contained herein. Graphical representations provided by the use of this data does not represent any legal description of the data herein and are provided only as a general representation of the data. No indication/statement of fire containment is given, expressed or implied by this product.

More Information:
<http://inciweb.nwcg.gov>



ND
Aug 13, 2018
1826 Hours