

HENDRIX OR-RSF-278 IAP Map

8/15/2018 - 8/19/2018
Perimeter as of: 08/13/18 @ 2237
Approx: 1,082 ac



Division Break

● Drop Point

● Helispot

▬ Lookout

⊙ Water Source

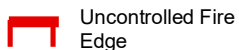
⊙ Pump

⊙ Sling Site

⊙ Staging Area



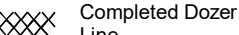
Bridge Out



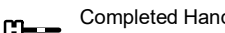
Uncontrolled Fire Edge



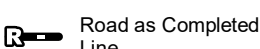
Completed Line



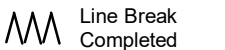
Completed Dozer Line



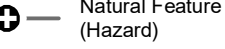
Completed Hand Line



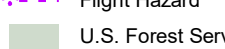
Road as Completed Line



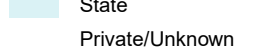
Line Break Completed



Natural Feature (Hazard)



Flight Hazard



U.S. Forest Service
State
Private/Unknown

ND
Aug 14, 2018
1811 Hours

