


Hendrix OR-RSF-000278


Infrared Map


Flown July 19, 2018 @ 2253 MDT
Calculated Acres: 830

 Heat Perimeter

 Intense Heat

 Scattered Heat

 Isolated Heat Source

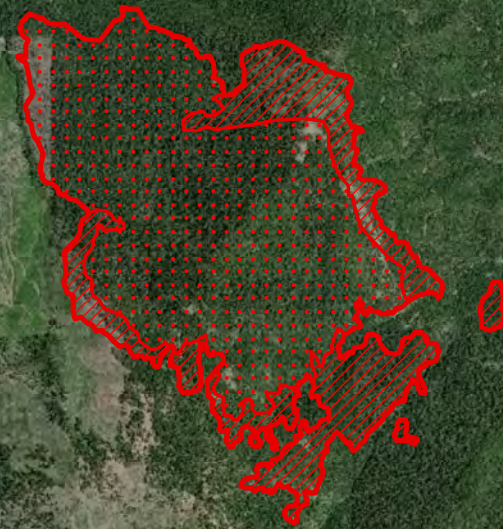


S. Stitt, IRIN

Watershed Fire



Hendrix Fire



Bull Gap Fire

Miles



Sources: Esri, HERE, Garmin, Intermap, increment P Corp., GEBCO, USGS, FAO, NPS, NRCAN, GeoBase, IGN, Kadaster NL, Ordnance Survey, Esri Japan, METI, Esri China (Hong Kong), swisstopo, © OpenStreetMap contributors, and the GIS User Community, Sources: Esri, DigitalGlobe, GeoEye, Earthstar Geographics, CNES/Airbus DS, USDA, USGS, AeroGRID, IGN, and the GIS User Community