





Hendrix OR-RSF-000278

Infrared Map

Flown July 19, 2018 @ 2253 MDT
Calculated Acres: 830

-  Heat Perimeter
-  Intense Heat
-  Scattered Heat
-  Isolated Heat Source



S. Stitt, IRIN

Watershed Fire

Hendrix Fire

Bull Gap Fire

Miles

0

1

2

Sources: Esri, HERE, Garmin, Intermap, increment P Corp., GEBCO, USGS, FAO, NPS, NRCAN, GeoBase, IGN, Kadaster NL, Ordnance Survey, Esri Japan, METI, Esri China (Hong Kong), swisstopo, © OpenStreetMap contributors, and the GIS User Community