

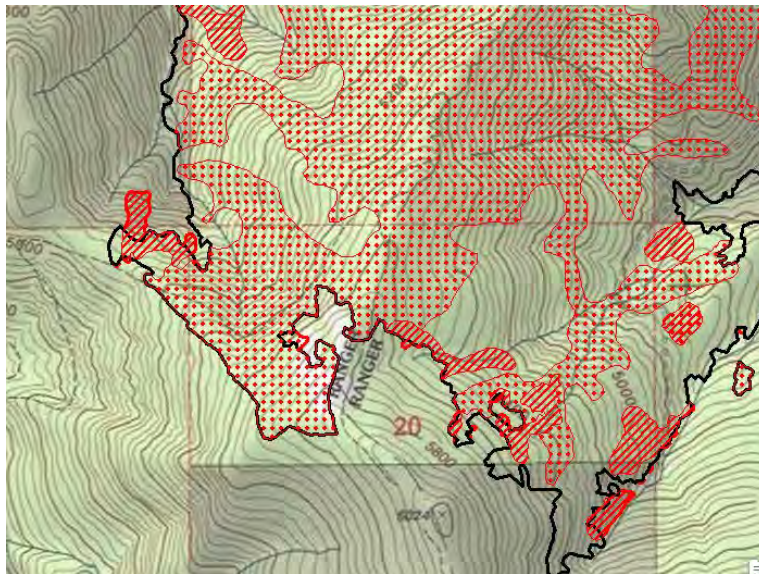
INFRARED INTERPRETER'S DAILY LOG

Incident Name: Hendrix OR-RSF-000278	IR Interpreter(s): Tammy Hocut thocut@fs.fed.us	Local Dispatch Phone: OR-RVC 541-618-2510	Interpreted Size: 1,067 Acres (Hendrix) Growth: 6 Acres
Flight Time: 2336 (MDT) Flight Date: 07/23/2018	Interpreter(s) location: Jasper, AR Interpreter(s) Phone: 870-446-5878 (landline) 870-365-2810 (cell)	GACC IR Liaison: Jim Grace GACC IR Liaison Phone: 541-771-4521	National Coordinator: Tom Mellin National Coord. Phone: 505-301-8167
Ordered By: OR-RSF Robert Pierle: SITL 541-621-6835 rpierle@charter.net	A Number: A-41	Aircraft/Scanner System: N144Z / Phoenix	Pilots/Techs: Johnson & Netcher / Bob Brantlinger & Mike Mann
IRIN Comments on imagery: 1 pass, Ortho and Color flown in an east-west direction.		Weather at time of flight: Clear	Flight Objective: Identify and map Heat perimeter, Scattered Heat and Isolated Heat Sources.
Date and Time Imagery Received by Interpreter: 07/24/2018 – 0010 (MDT)		Type of media for final product: Shape files, KMZ, PDF, and IRIN Log	
Date and Time Products Delivered to Incident: 07/24/2018 – 0105 (MDT)		Digital files sent to: NIFC FTP @ https://ftp.nifc.gov/public/incident_specific_data/pacific_nw/2018/Incidents/Oregon/2018_Hendrix_OR_RSF_000278/IR/20180724/	

Comments /notes on tonight's mission and this interpretation:

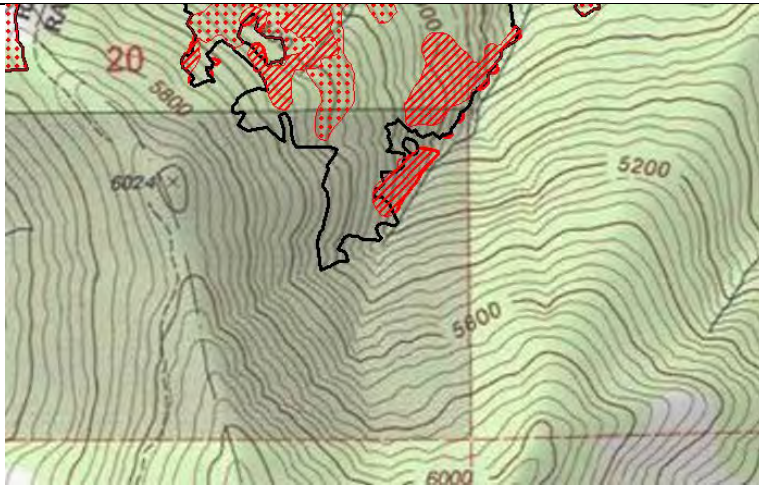
As directed by the SITL, I started with a new fire perimeter provided by the incident.

Little growth which was on the west and southwest side of the fire. One of the areas was in section 18 and 19 on the west side of the fire with a small pocket of intense heat.

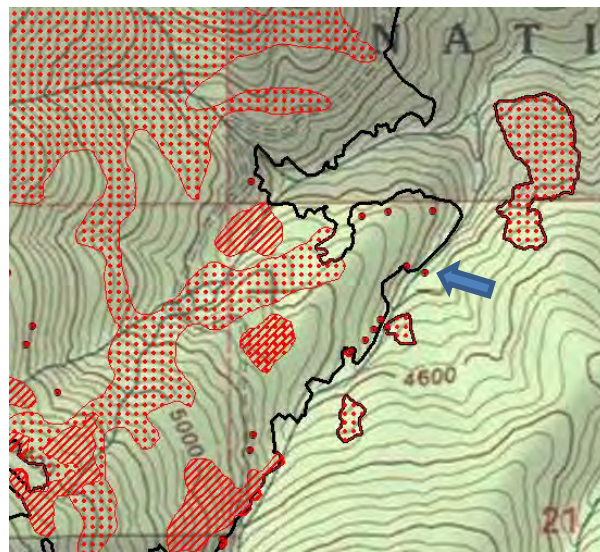


Another small area of growth was in the southeast of section 20 on the north side of a drain that goes into the Applegate river.

INFRARED INTERPRETER'S DAILY LOG



There was an isolated heat source outside the main fire perimeter on the east side of the fire in section 21 at -122.829998, 42.083596.



There is scattered heat throughout most of the main body of the fire.

