






122°51'W

122°50'W

**Infrared Map**  
**Hendrix (OR-RSF-000278)**  
**Map Date: 08/03/2018**  
**Imagery Date: 08/02/2018**  
**Imagery Time: 2324 MDT**  
**IR Interpreted Acres: 1,082 acres**  
**IRIN: Tammy Hocut**

-  Isolated Heat Sources
-  Heat Perimeter
-  Intense Heat
-  Scattered Heat

WGS 1984 UTM Zone 10N



42°6'N

42°6'N

42°5'N

42°5'N

122°51'W

122°50'W

Source: Esri, DigitalGlobe, GeoEye, Earthstar Geographics, CNES/Airbus DS, USDA, USGS, AeroGRID, IGN, and the GIS User Community