



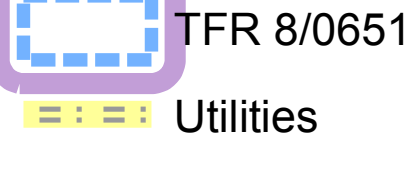


JACK KNIFE OR-PRD-440 TFR Map

Datum: North American 1983

06/24/2018

Day Shift

Perimeter as of: 06/23/18 @ 1800
Approx: 12,101 ac

 Division Break
  Uncontrolled Fire Edge
  TFR 8/0651
  Utilities
  Drop Point

LABEL	LON_DM	LAT_DM
TYPE: Drop Point		
DP-1	120 35.447 W	45 19.828 N
DP-2	120 38.182 W	45 16.335 N
DP-3	120 40.038 W	45 13.730 N
DP-4	120 35.127 W	45 13.300 N

DIV J

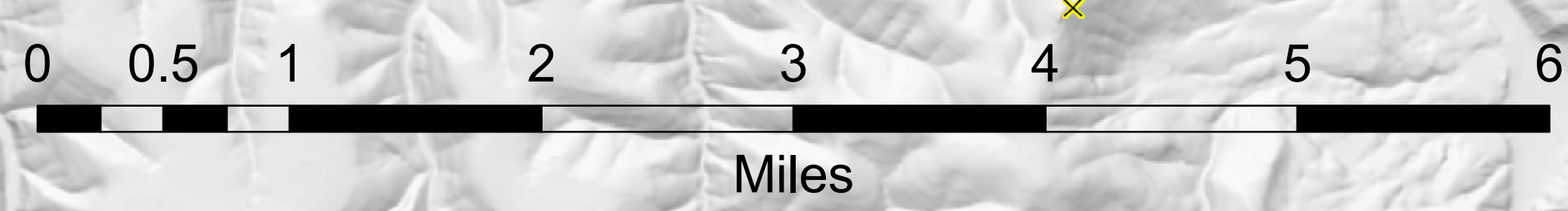
DIV H

DP-1

DP-2

DP-3

DP-4



S. Bushnell
06 23 18
2355 Hours

